



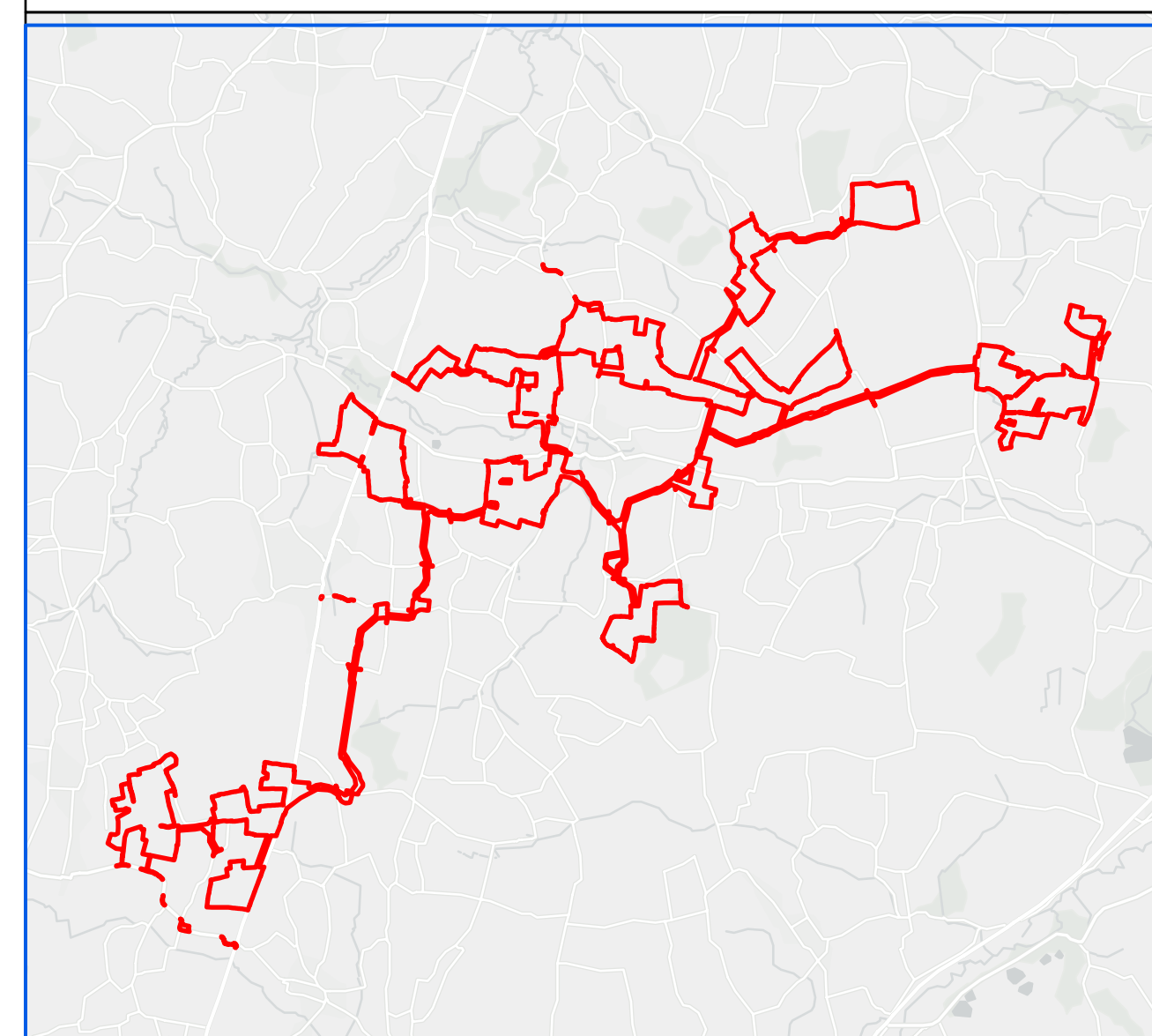
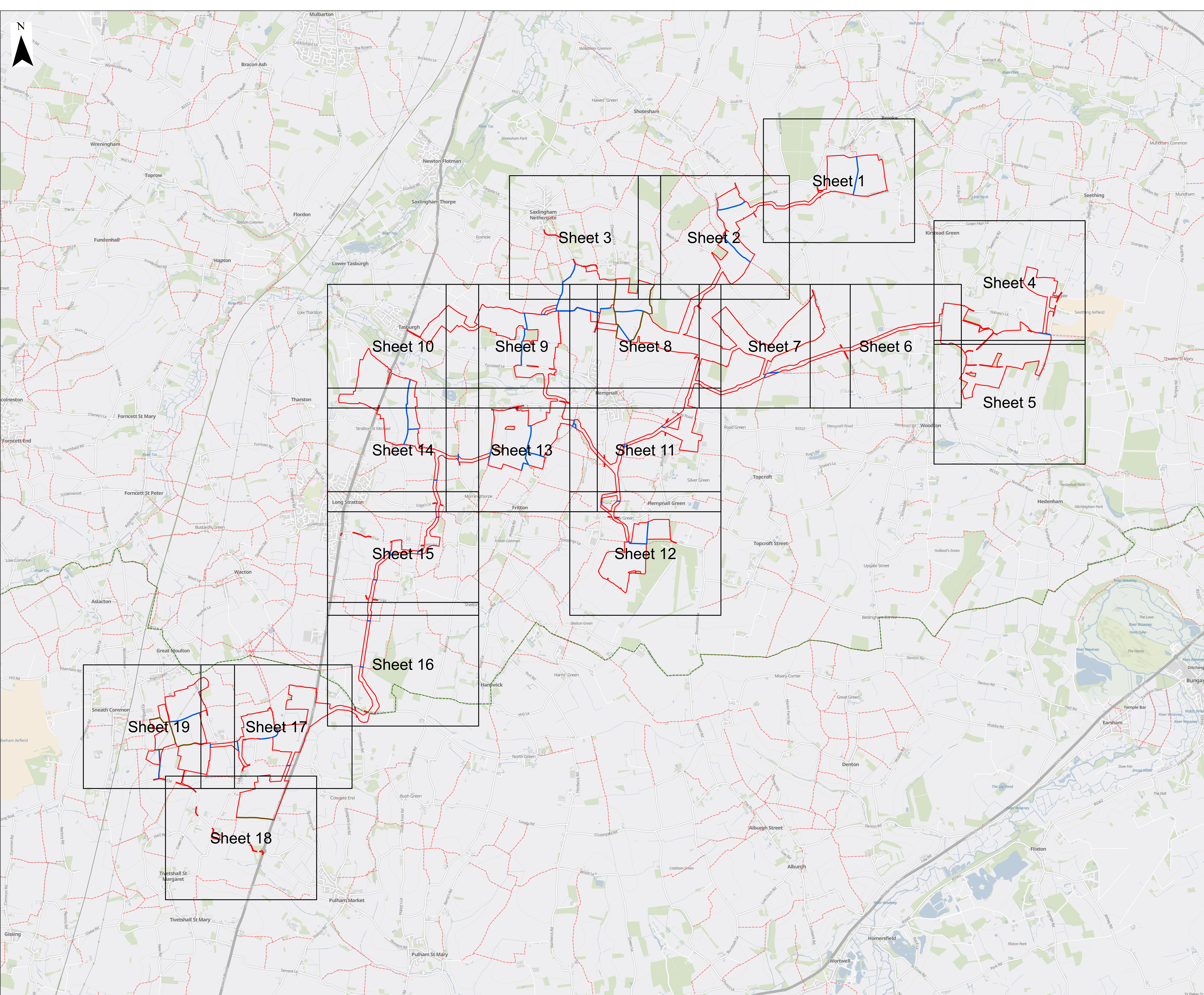
**East Pye Solar  
Access and Public Rights of Way Plan**

**Revision 1  
March 2026**

**Planning Inspectorate Reference: EN0110014**

**Document Reference: APP/2.7**

**APFP Regulation 5(2)(k)**



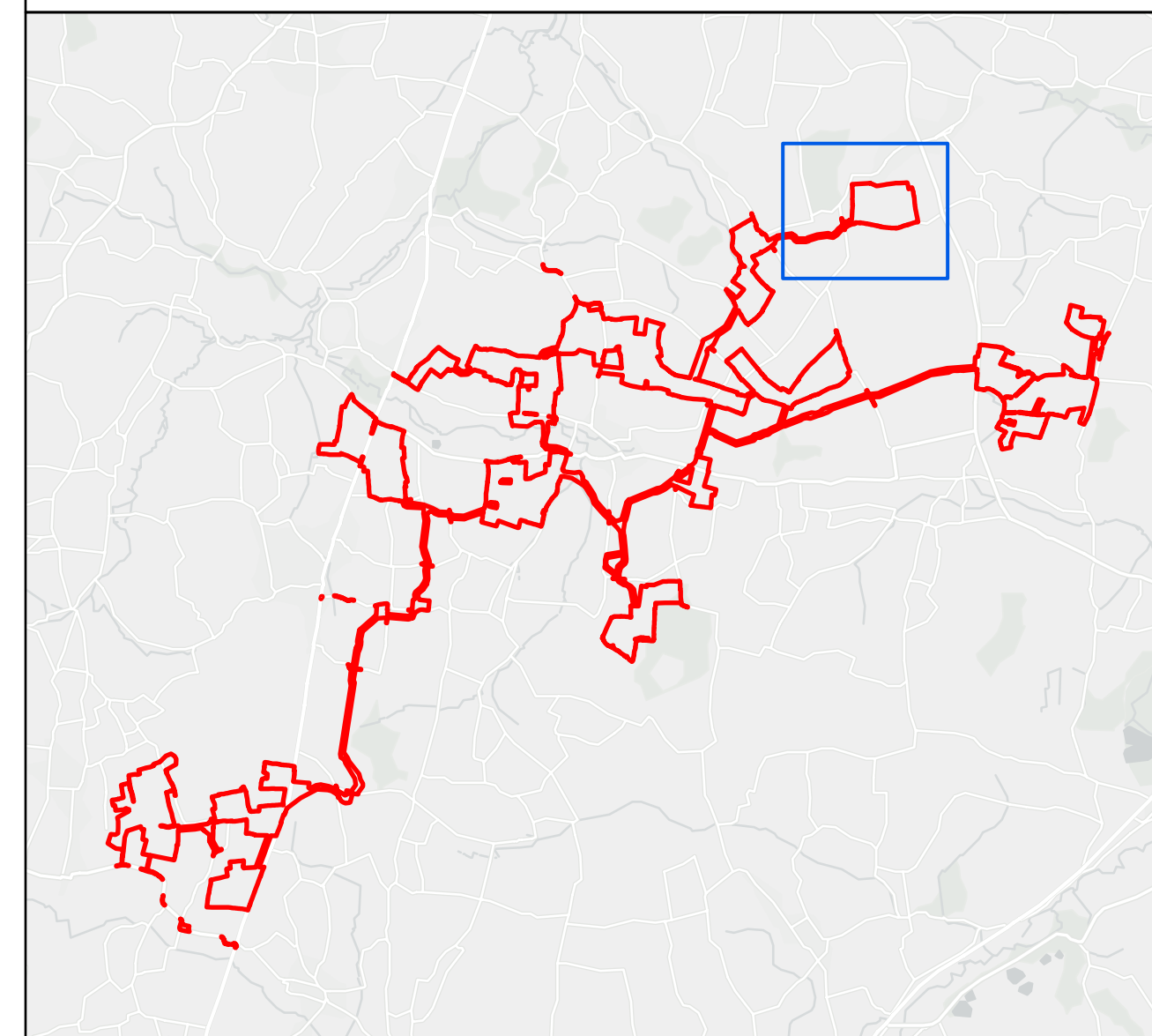

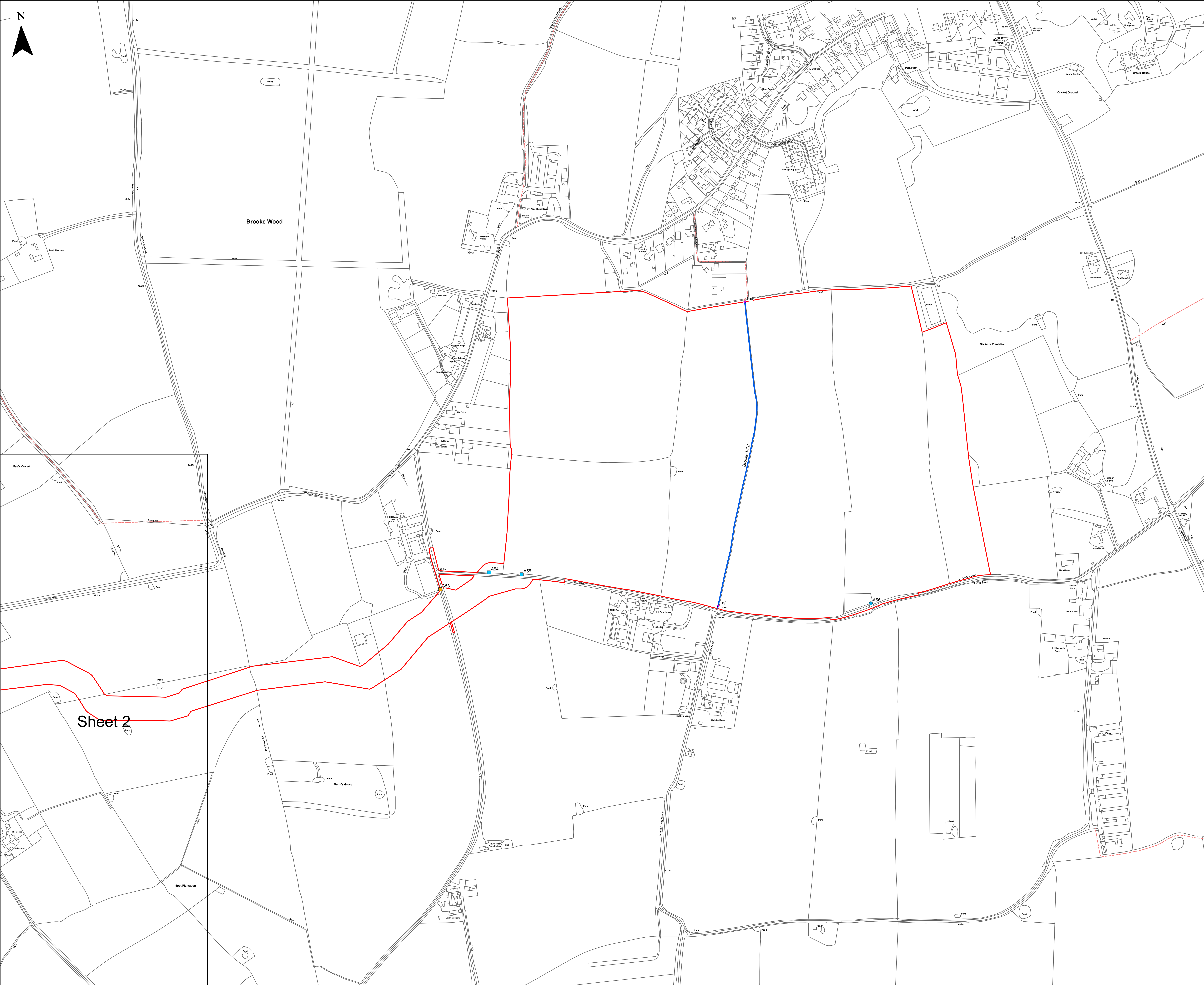
- Key**
- Order Limits
  - Public Rights of Way
  - PRoW to be temporarily closed
  - PRoW to remain open but managed
  - Via Beata (Way of Blessings)









Layers: Stantec 2026; SPP 2026; Norfolk County Council  
 Base map: Reproduced from Ordnance Survey digital map data © Crown copyright 2026. All rights reserved. License number: AC000084996  
 Contains OS data © Crown Copyright and database right 2026. Contains data from OS Zoomstack

Scale: 1:20,000@A0

APFP Regulation: 5(2)(k)	Application Doc No: EN0110014/APP12.7
Ref: Access and Rights of Way Plan	Date: 3/3/2026
Drawn by: TL/AD	Checked by: TH

**Access and Rights of Way Plan**  
 Index Plan  
 Revision A



- Key**
-  Order Limits
  -  Sheet Index
  -  Public Rights of Way
  -  PRoW to be Temporarily Closed - Start and End Points
  -  PRoW to be temporarily closed
- Access Points**
-  Highway access, Construction
  -  Highway access, Construction + Operation
  -  Highway and crossing, Construction

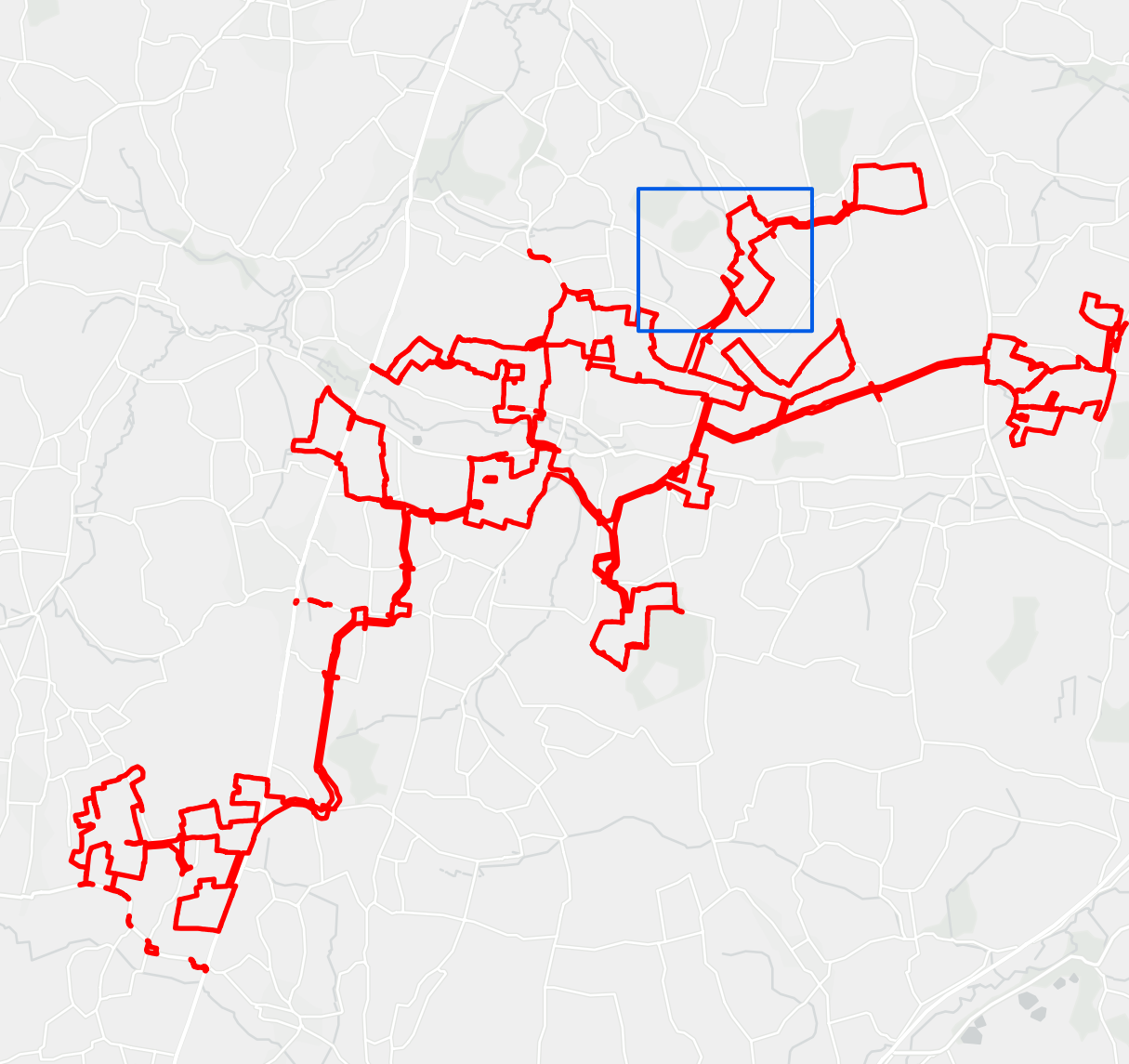
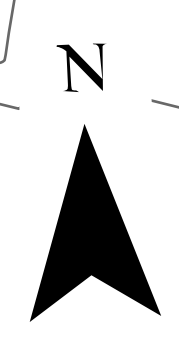
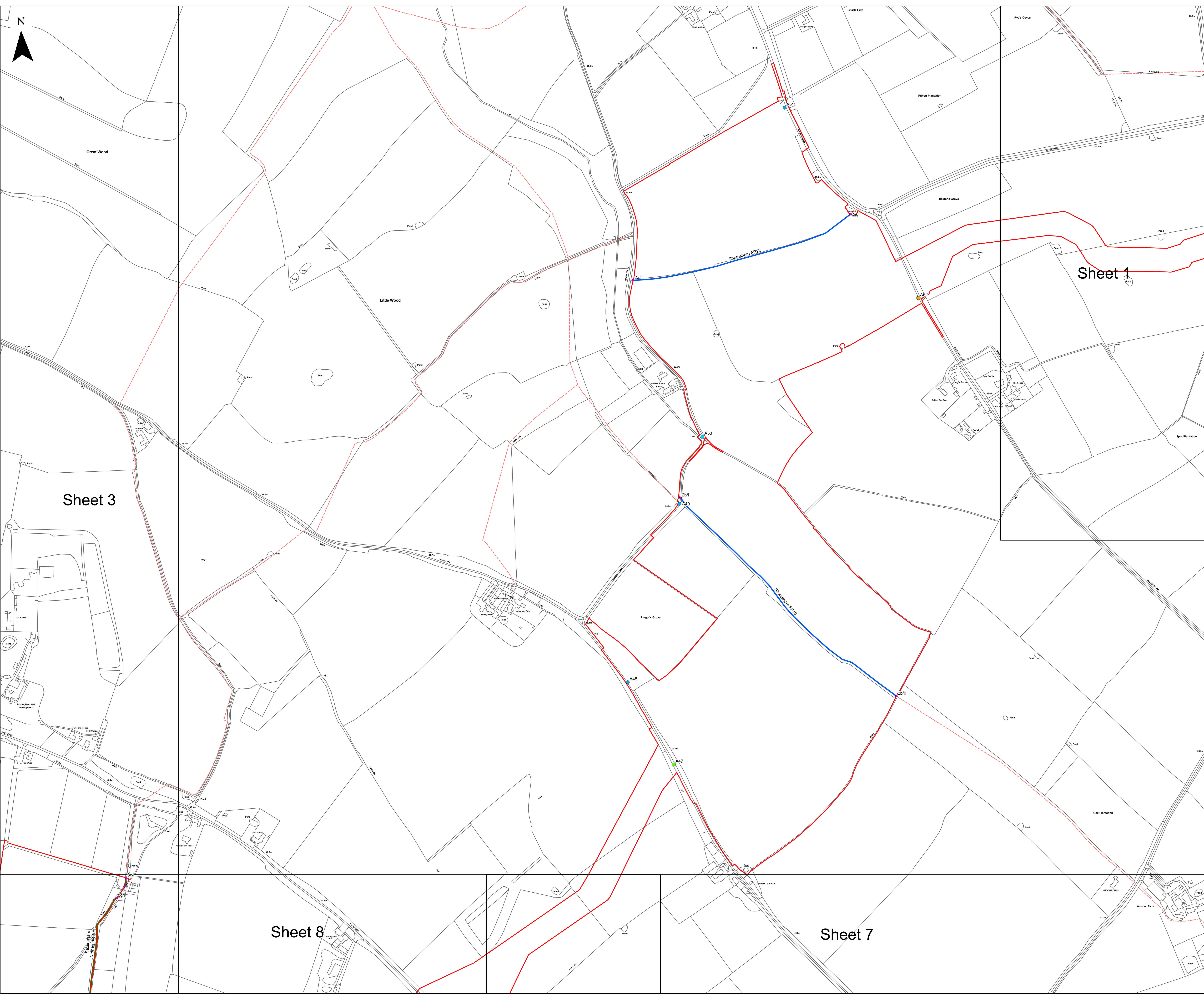
Sheet 2

Layers: Stantec 2026; SFP 2026; Norfolk County Council  
 Base map: Reproduced from Ordnance Survey digital map data © Crown copyright 2026. All rights reserved. License number: AC000084996  
 Contains OS data © Crown Copyright and database right 2026. Contains data from OS Zoomstack

0 250 Metres  
 Scale: 1:2,500@A0

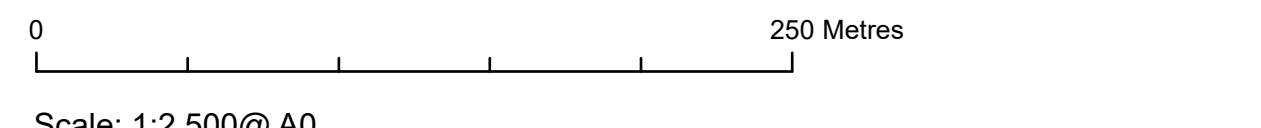
APFP Regulation: 5(2)(k)	Application Doc No: EN0110014/APP12.7
Ref: Access and Public Rights of Way Plan	Date: 3/3/2026
Drawn by: TL/AD	Checked by: TH

**Access and Rights of Way Plan**  
 Sheet 1 of 19  
 Revision A



- Key**
- Order Limits
  - Sheet Index
  - Public Rights of Way
  - PRoW to be Temporarily Closed - Start and End Points
  - PRoW to be temporarily closed
  - PRoW to remain open but managed
- Access Points**
- Crossing only, Construction
  - Highway access, Construction
  - Highway access, Construction + Operation
  - Highway and crossing, Construction + Operation

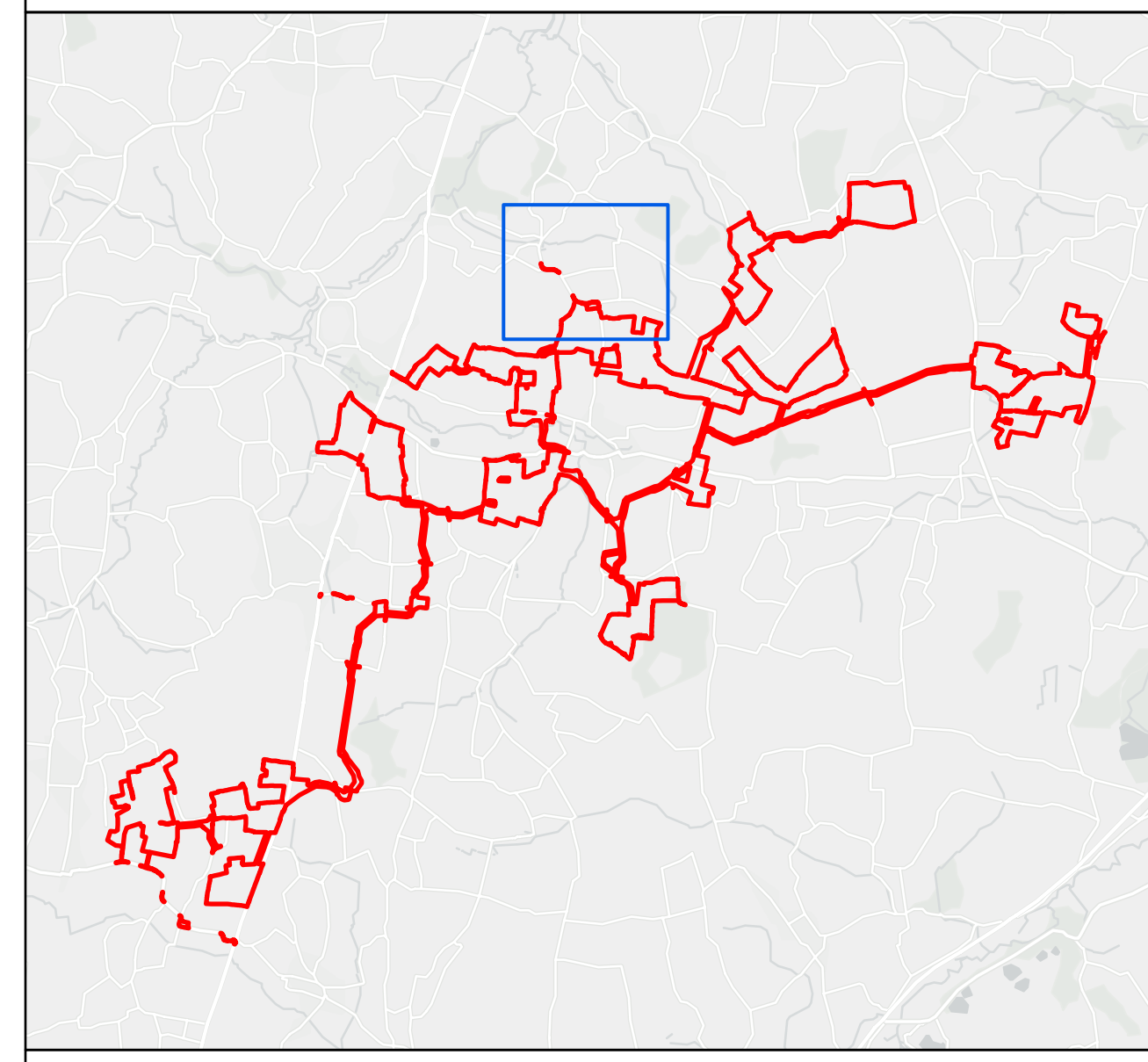
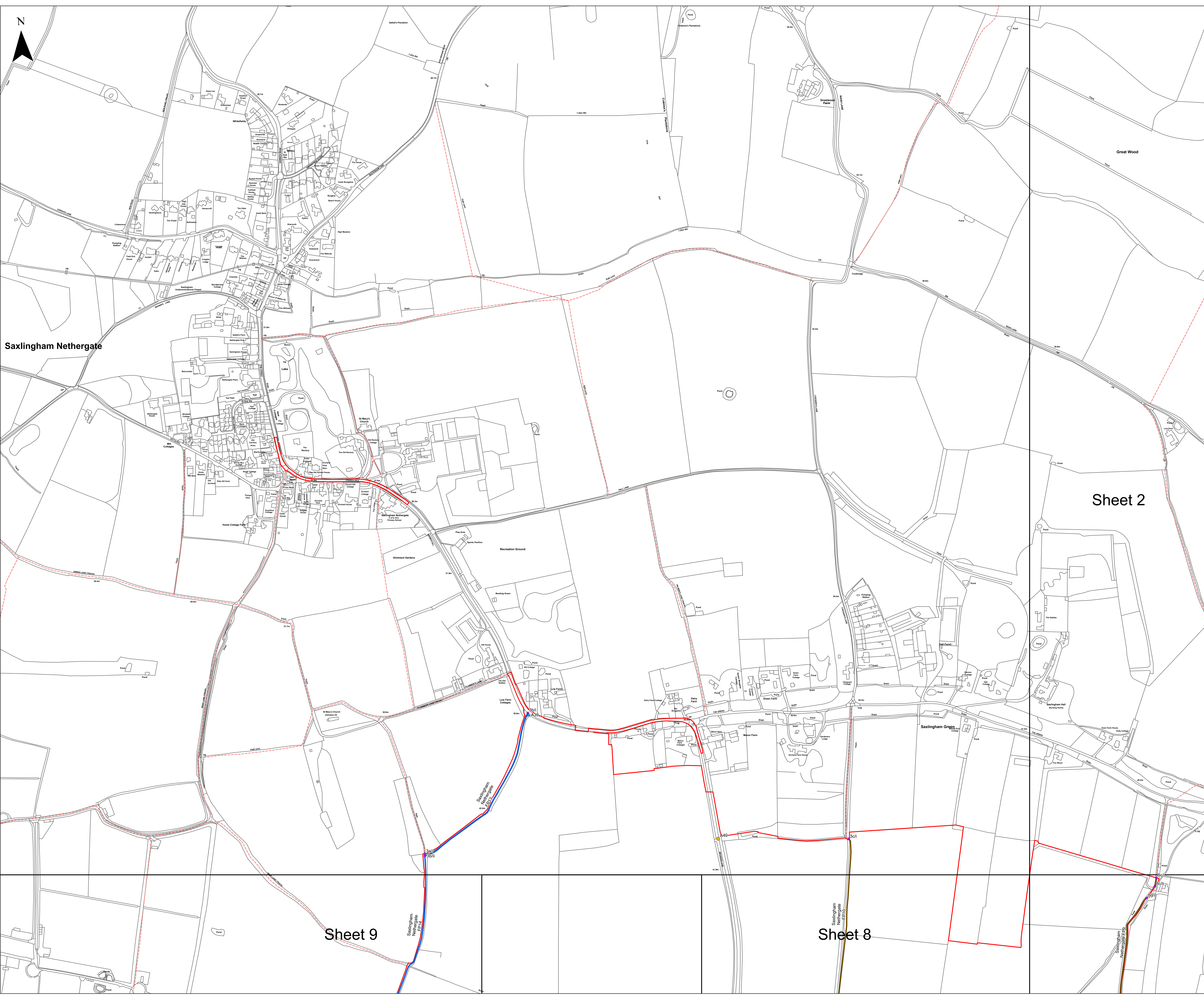
Layers: Stantec 2026; SFP 2026; Norfolk County Council  
 Base map: Reproduced from Ordnance Survey digital map data © Crown copyright 2025. All rights reserved. License number: AC000084996  
 Contains OS data © Crown Copyright and database right 2025. Contains data from OS Zoomstack



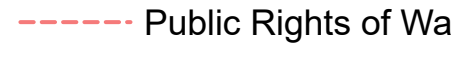

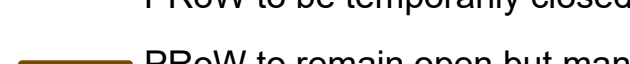





Scale: 1:2,500@ A0

APFP Regulation: 5(2)(k)	Application Doc No: EN0110014/APP/2.7
Ref: Access and Public Rights of Way Plan	Date: 3/3/2026
Drawn by: TL/AD	Checked by: TH

**Access and Rights of Way Plan**  
 Sheet 2 of 19  
 Revision A



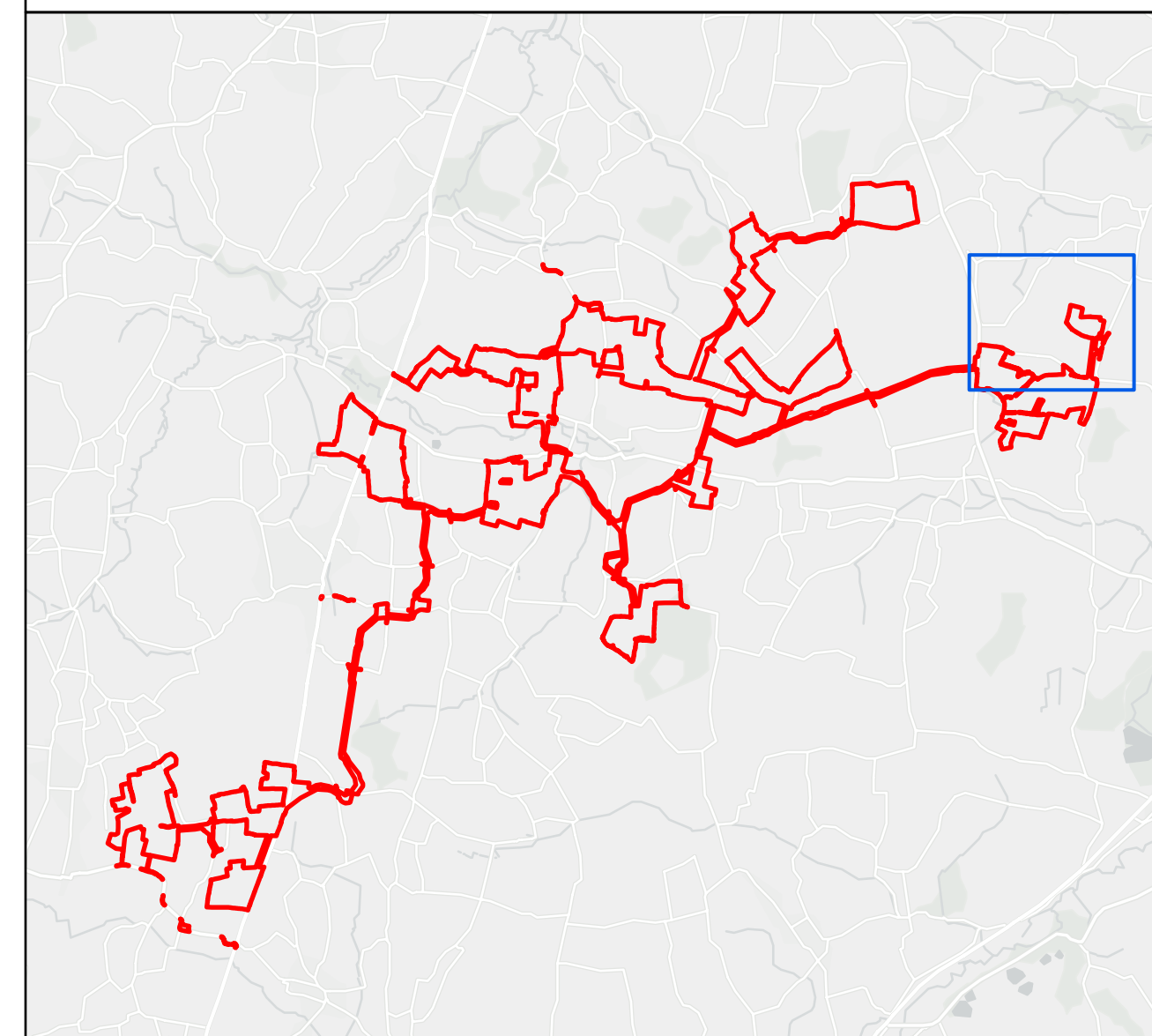
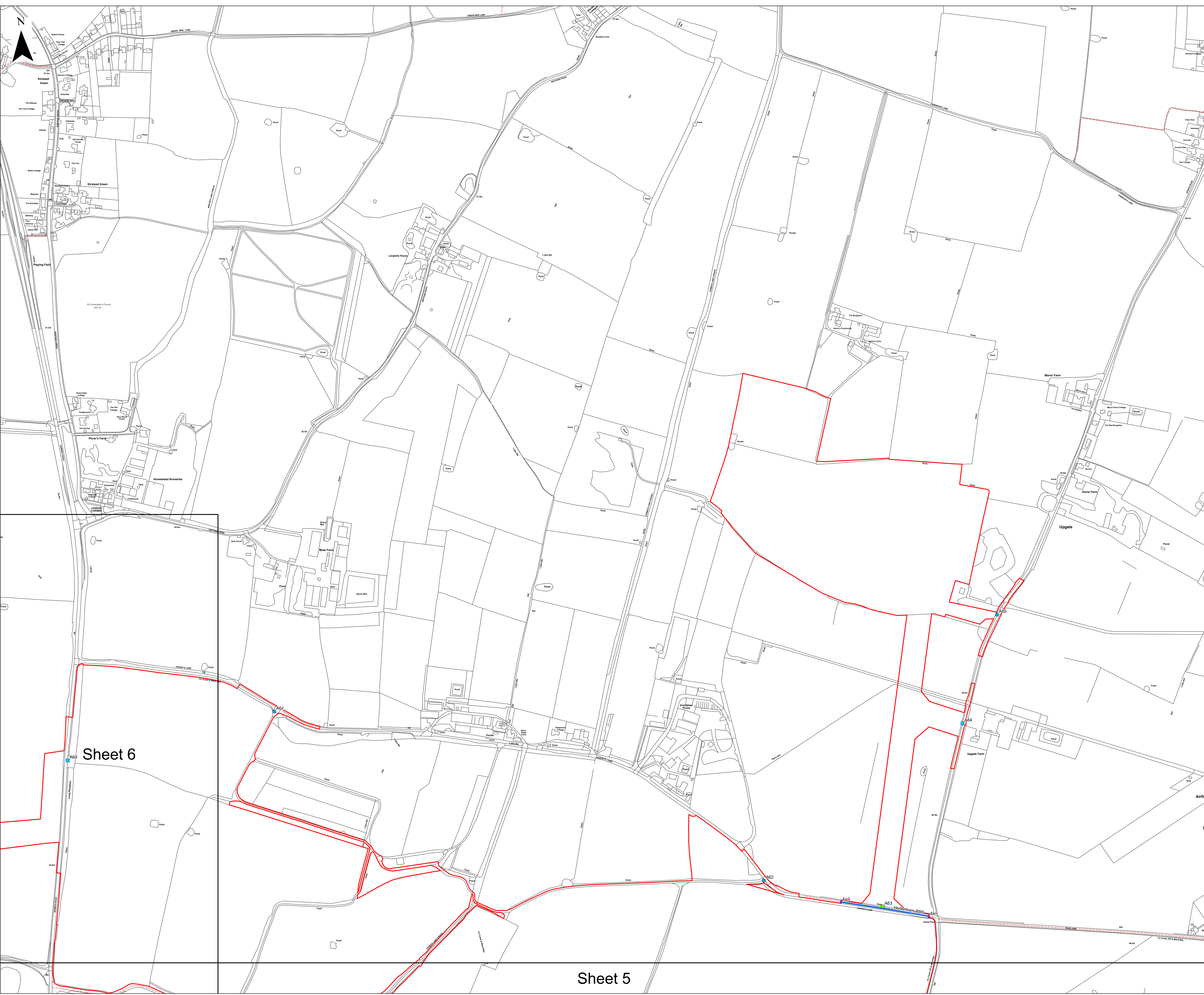
- Key**
-  Order Limits
  -  Sheet Index
  -  Public Rights of Way
  -  PRoW to be Temporarily Closed - Start and End Points
  -  PRoW to be temporarily closed
  -  PRoW to remain open but managed
- Access Points**
-  Highway access, Operation
  -  Highway and crossing, Construction + Operation



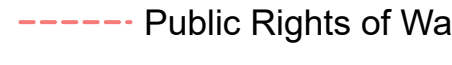





Layers: Stantec 2026; SPP 2026; Norfolk County Council  
 Base map: Reproduced from Ordnance Survey digital map data © Crown copyright 2025. All rights reserved. License number: AC000084996  
 Contains OS data © Crown Copyright and database right 2025. Contains data from OS Zoomstack

0 250 Metres  
 Scale: 1:2,500@ A0

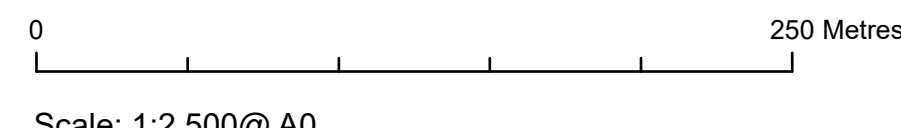
APFP Regulation: 5(2)(k)	Application Doc No: EN0110014/APP12.7
Ref: Access and Public Rights of Way Plan	Date: 3/3/2026
Drawn by: TL/JAD	Checked by: TH

**Access and Rights of Way Plan**  
 Sheet 3 of 19  
 Revision A



- Key**
-  Order Limits
  -  Sheet Index
  -  Public Rights of Way
  -  PRoW to be Temporarily Closed - Start and End Points
  -  PRoW to be temporarily closed
- Access Points**
-  Crossing only, Construction
  -  Highway access, Construction
  -  Highway access, Construction + Operation

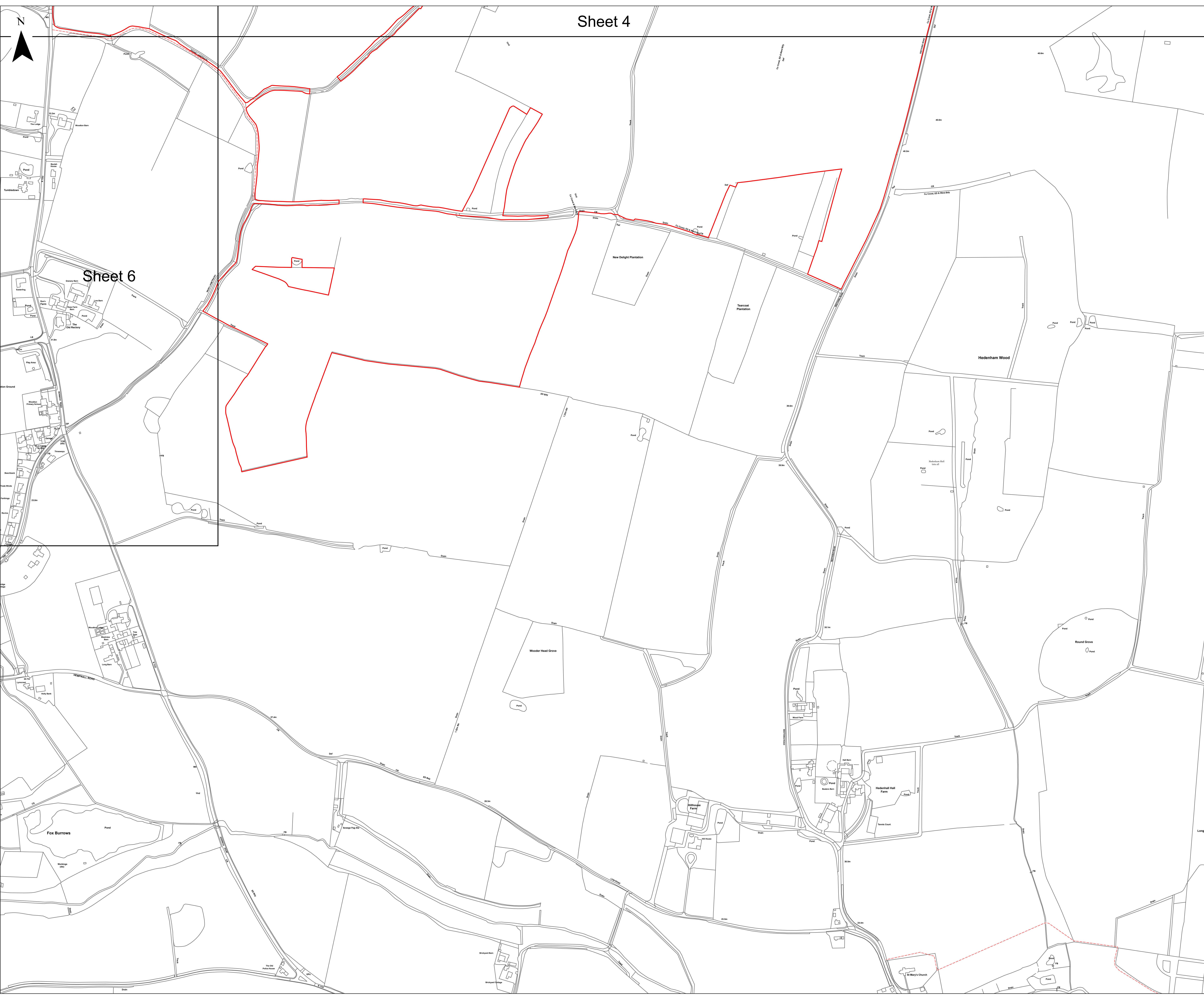
Layers: Stantec 2026; IGP 2026; Norfolk County Council  
 Base map: Reproduced from Ordnance Survey digital map data © Crown copyright 2026. All rights reserved. License number: AC000084996  
 Contains OS data © Crown Copyright and database right 2026. Contains data from OS Zoomstack



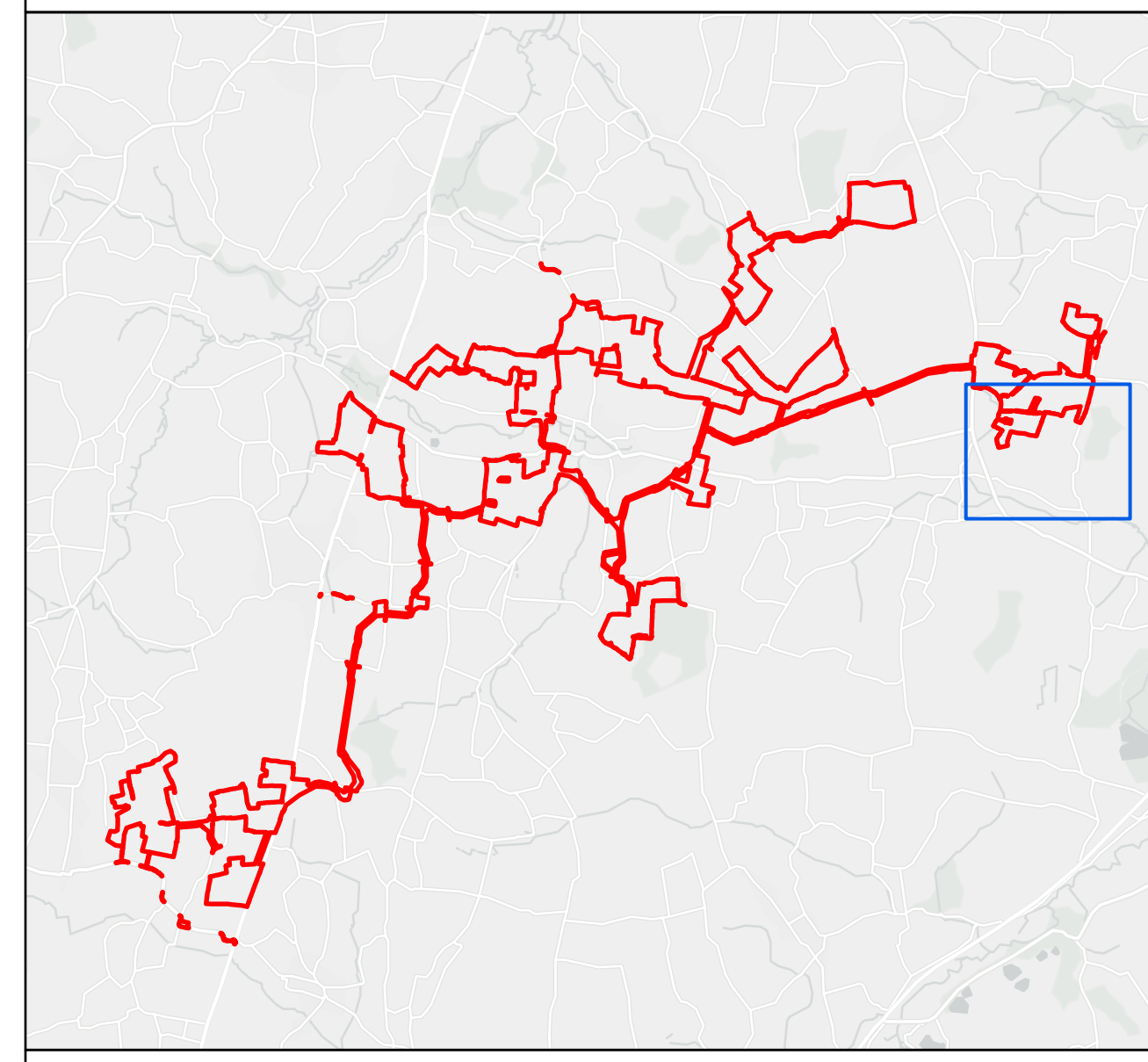
Scale: 1:2,500@ A0

APFP Regulation: 5(2)(k)	Application Doc No: EN0110014/APP12.7
Ref: Access and Public Rights of Way Plan	Date: 3/3/2026
Drawn by: TL/AD	Checked by: TH

**Access and Rights of Way Plan**  
 Sheet 4 of 19  
 Revision A



Sheet 6



**Key**

- Order Limits
- Sheet Index
- Public Rights of Way

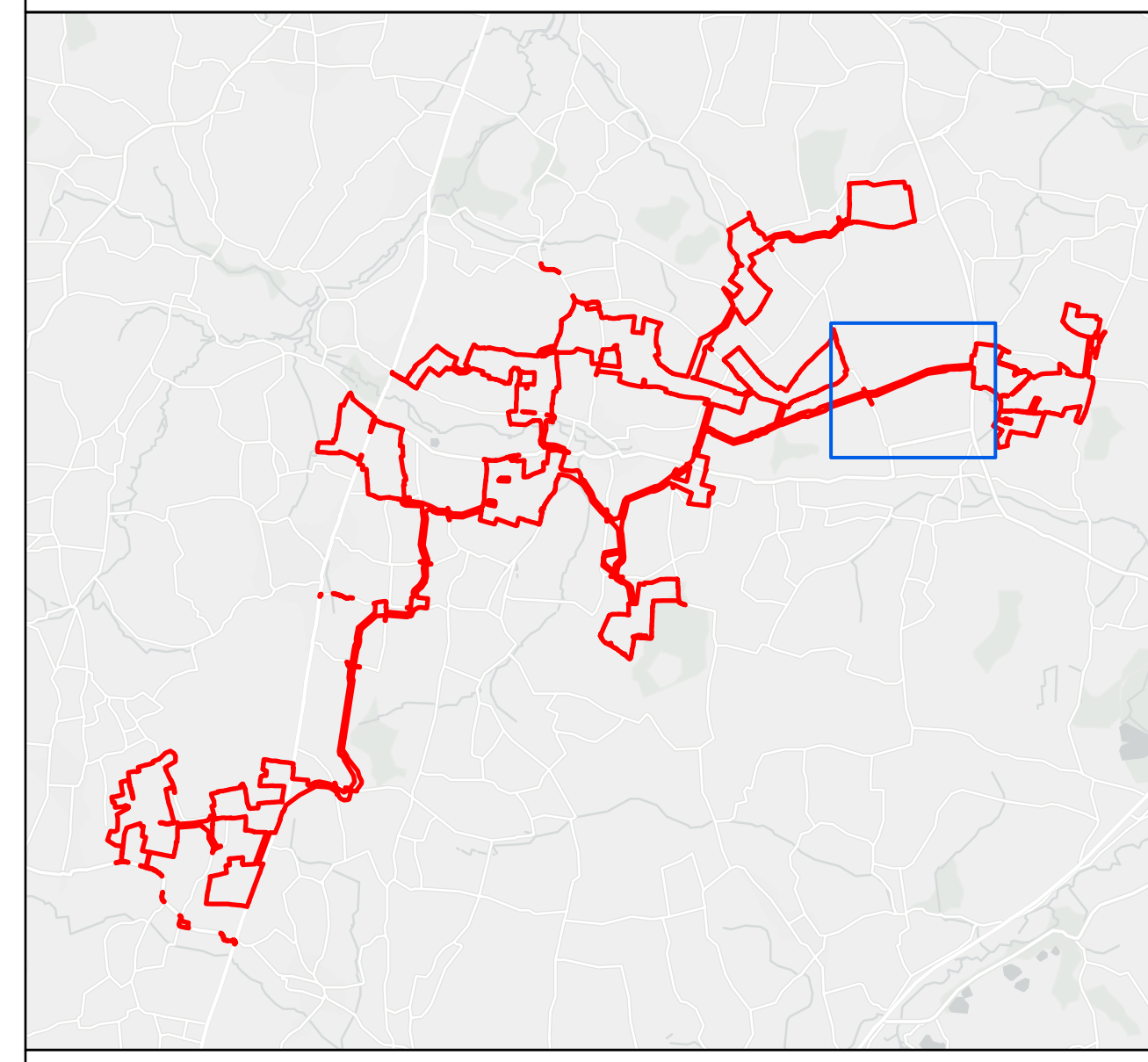
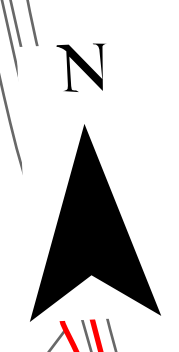
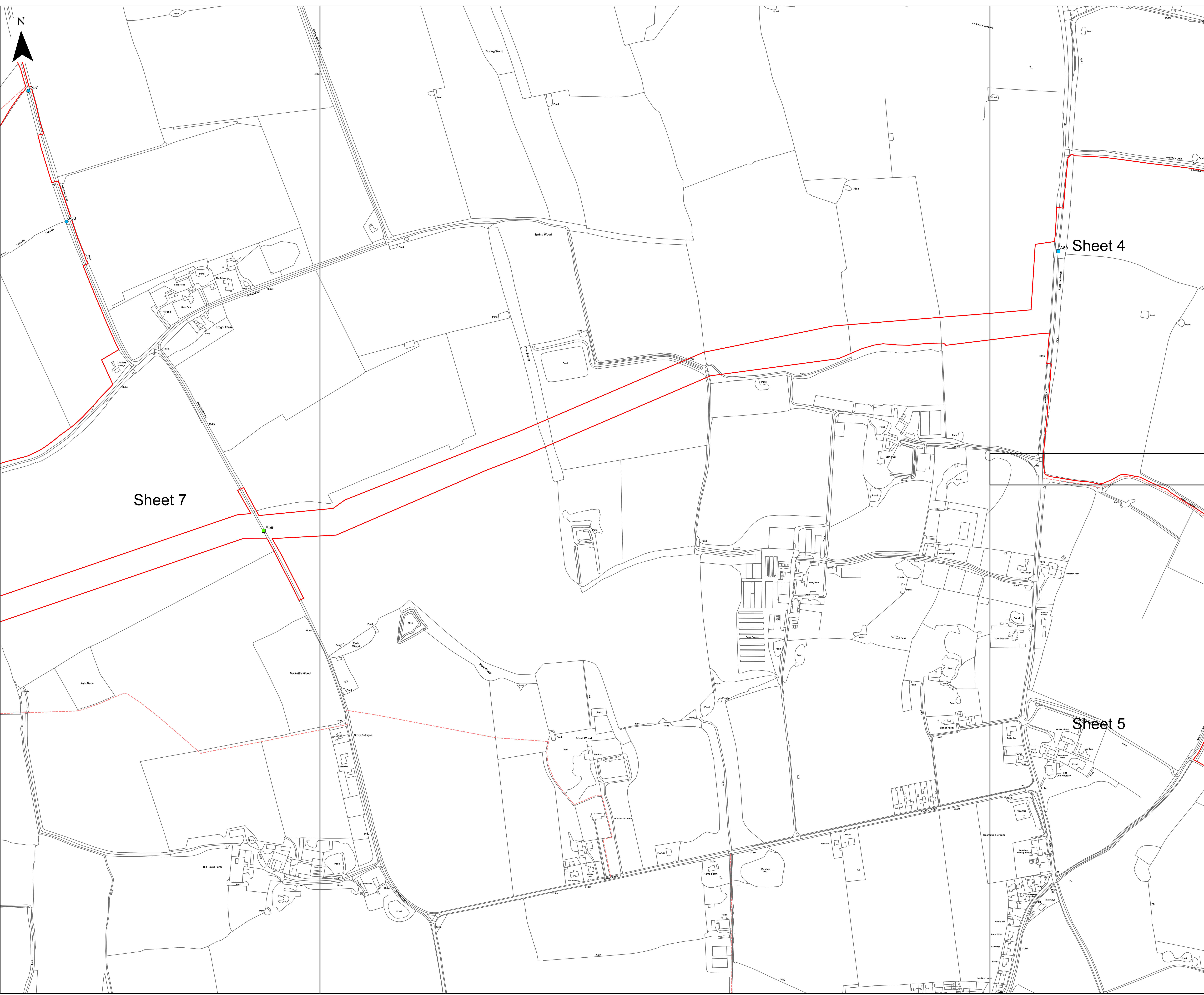
Layers: Stantec 2026; SJP 2026; Norfolk County Council  
 Base map: Reproduced from Ordnance Survey digital map data © Crown copyright 2026. All rights reserved. License number: AC000084996  
 Contains OS data © Crown Copyright and database right 2026. Contains data from OS Zoomstack







0 250 Metres  
 Scale: 1:2,500@A0

APFP Regulation: 5(2)(k)	Application Doc No: EN0110014/APP12.7
Ref: Access and Public Rights of Way Plan	Date: 3/3/2026
Drawn by: TL/AD	Checked by: TH

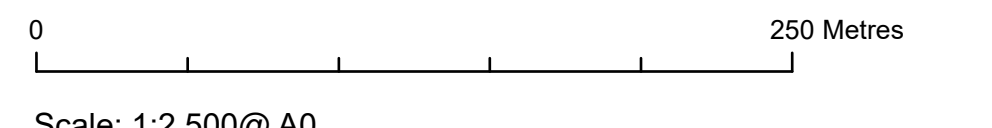
**Access and Rights of Way Plan**  
 Sheet 5 of 19  
 Revision A





- Key**
-  Order Limits
  -  Sheet Index
  -  Public Rights of Way
- Access Points**
-  Crossing only, Construction
  -  Highway access, Construction
  -  Highway access, Construction + Operation

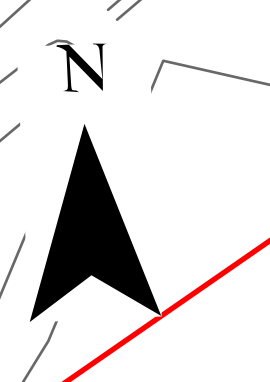
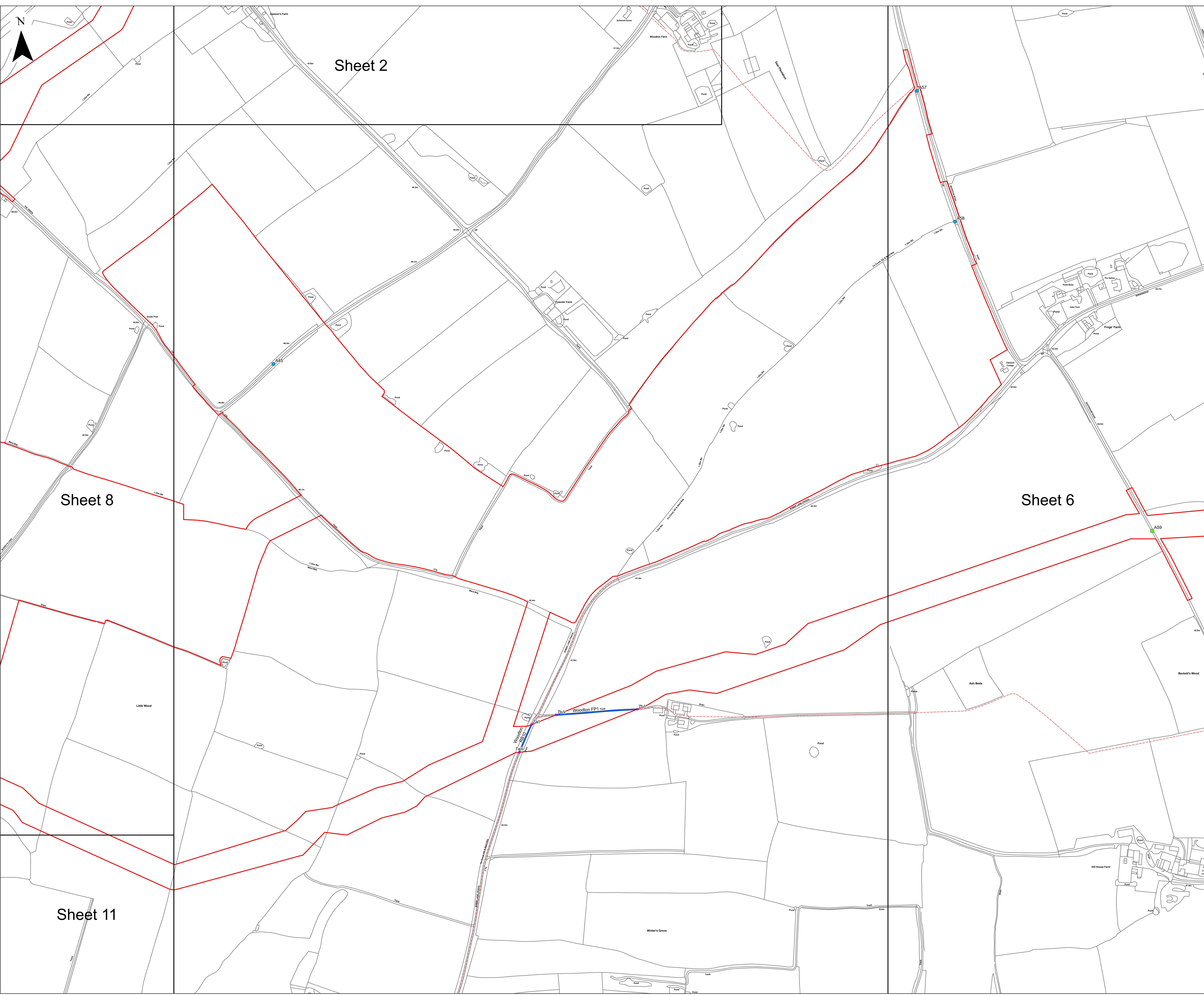
Layers: Stantec 2026; SGP 2026; Norfolk County Council  
 Base map: Reproduced from Ordnance Survey digital map data © Crown copyright 2025. All rights reserved. License number: AC000084996  
 Contains OS data © Crown Copyright and database right 2025. Contains data from OS Zoomstack



Scale: 1:2,500@ A0

APFP Regulation: 5(2)(k)	Application Doc No: EN0110014/APP12.7
Ref: Access and Public Rights of Way Plan	Date: 3/3/2026
Drawn by: TL/AD	Checked by: TH

**Access and Rights of Way Plan**  
 Sheet 6 of 19  
 Revision A

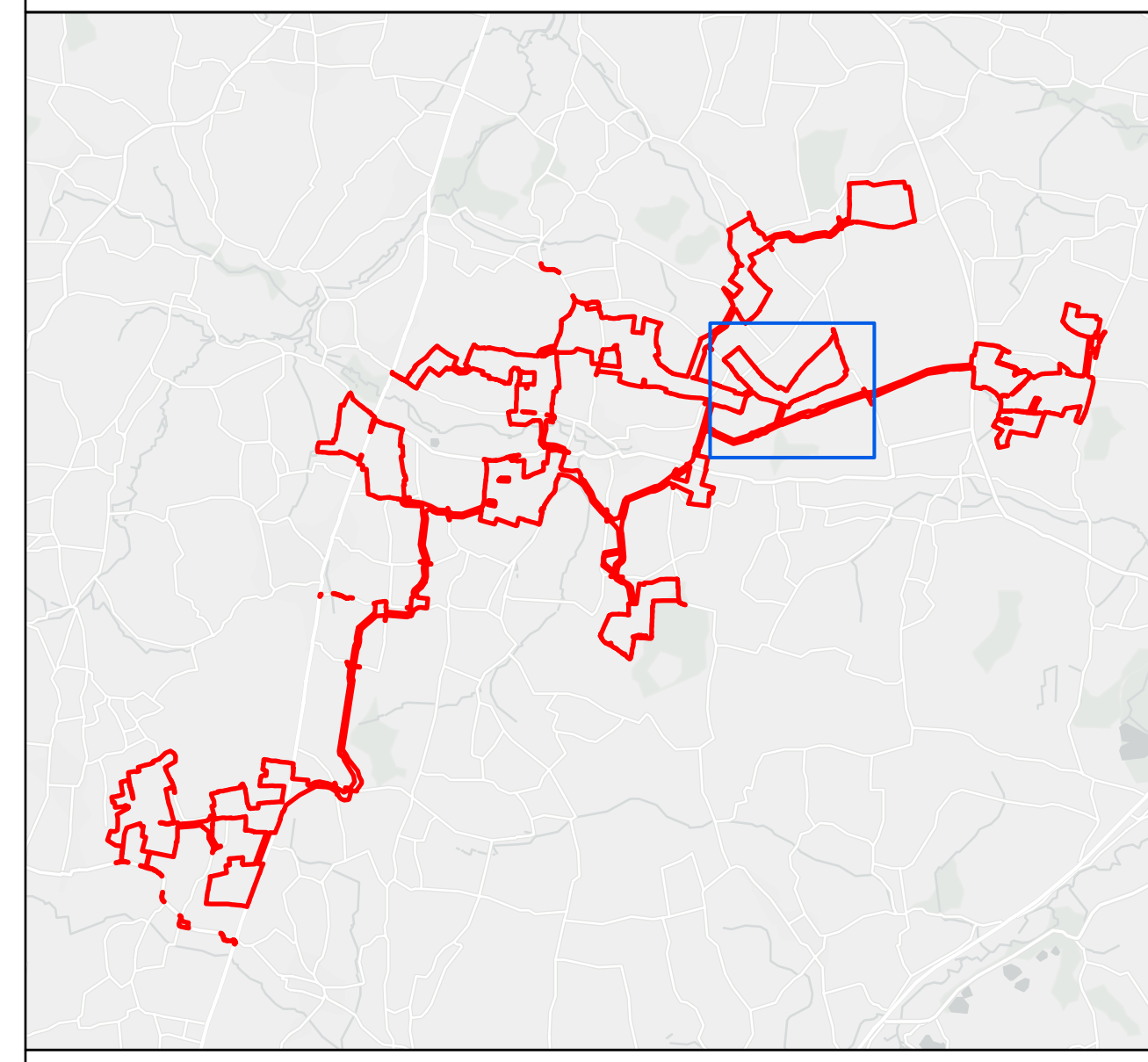









Sheet 2

Sheet 8

Sheet 6

Sheet 11



- Key**
-  Order Limits
  -  Sheet Index
  -  Public Rights of Way
  -  PRoW to be Temporarily Closed - Start and End Points
  -  PRoW to be temporarily closed
- Access Points**
-  Crossing only, Construction
  -  Highway access, Construction + Operation

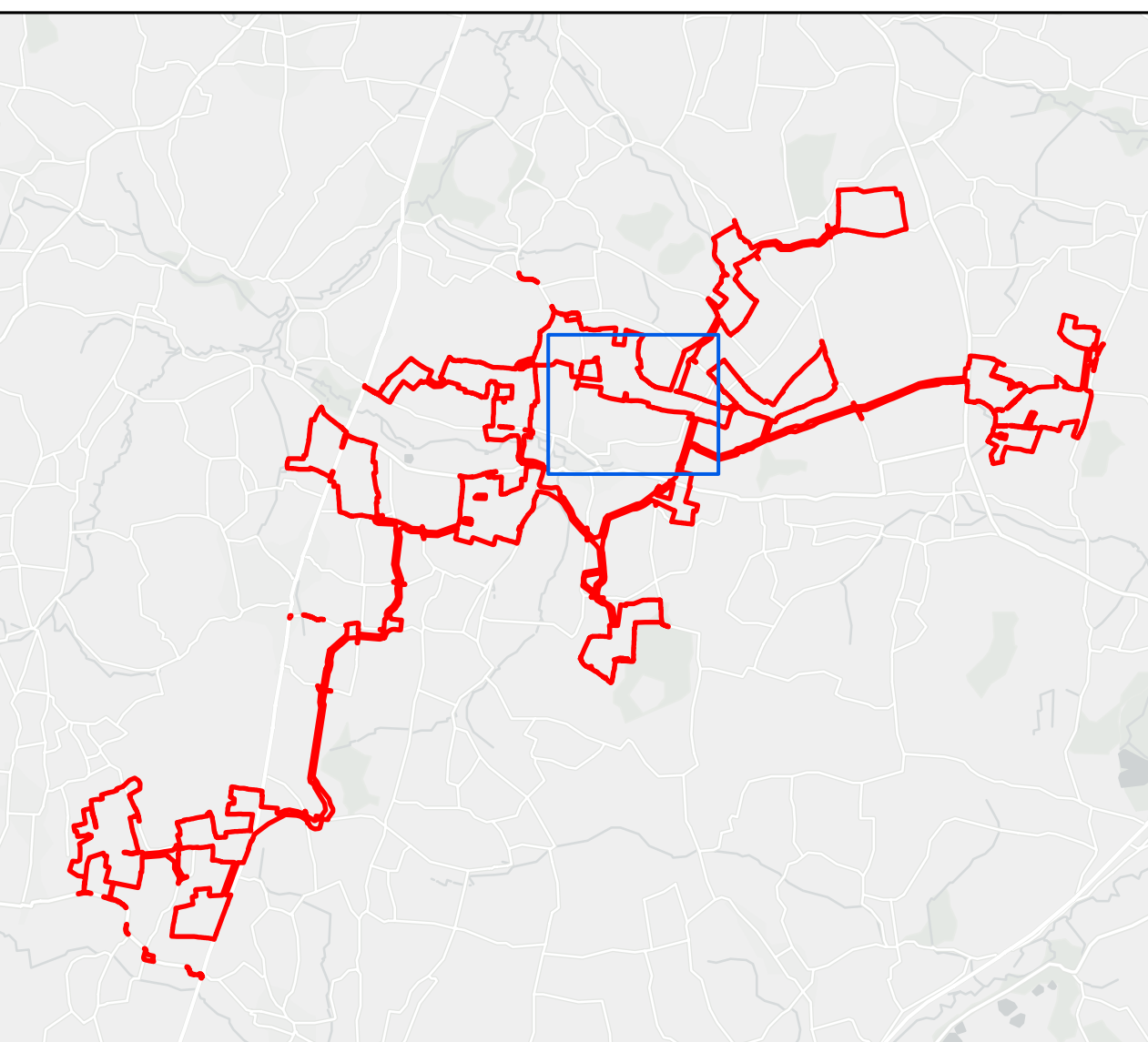
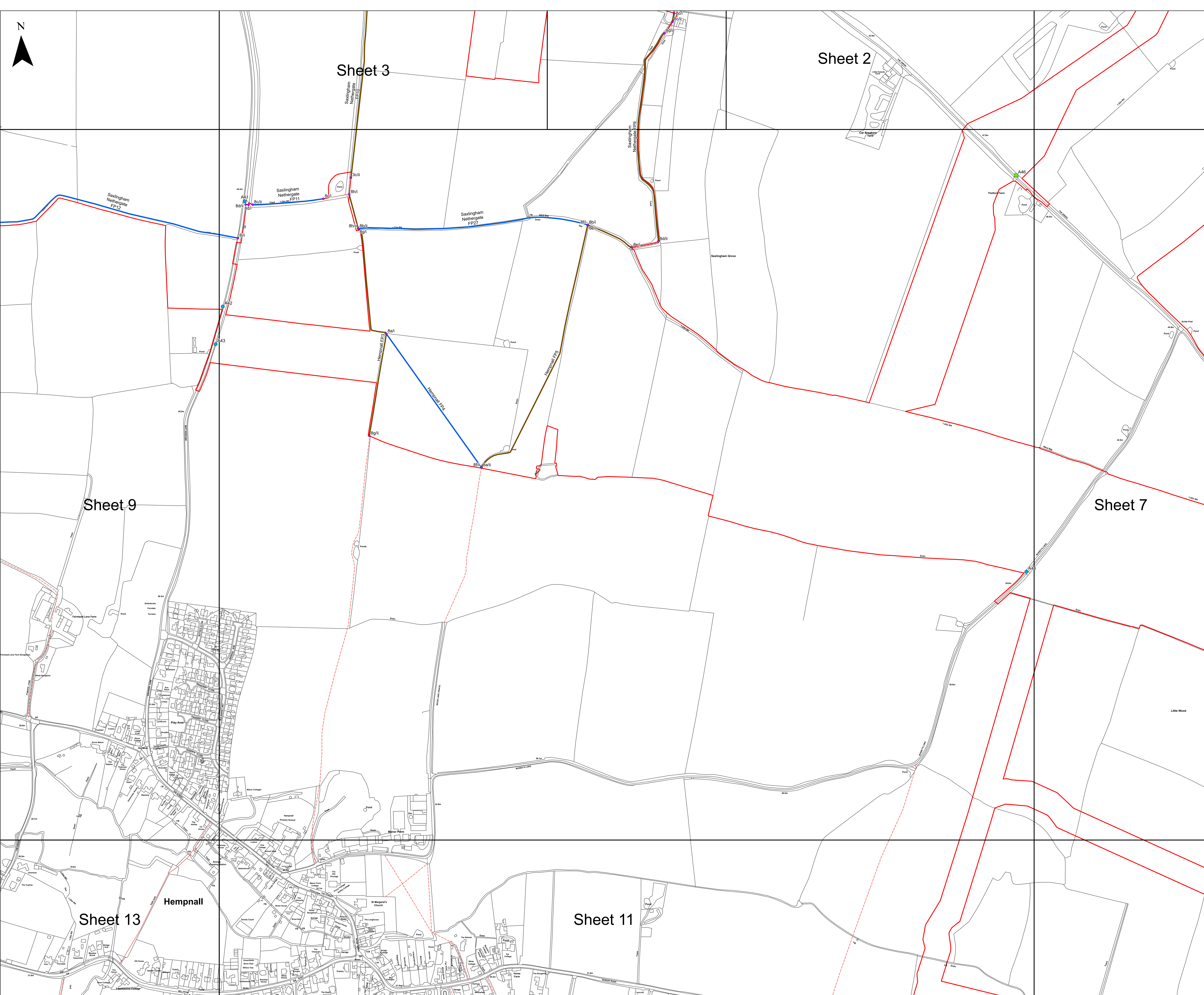
Layers: Stantec 2026; IGP 2026; Norfolk County Council  
 Base map: Reproduced from Ordnance Survey digital map data © Crown copyright 2026. All rights reserved. License number: AC000084996  
 Contains OS data © Crown Copyright and database right 2026. Contains data from OS Zoomstack

0 250 Metres

Scale: 1:2,500@ A0

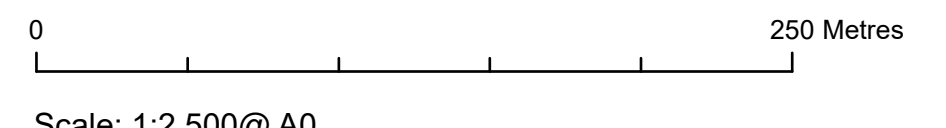
APFP Regulation: 5(2)(k)	Application Doc No: EN0110014/APP12.7
Ref: Access and Public Rights of Way Plan	Date: 3/3/2026
Drawn by: TL/AD	Checked by: TH

**Access and Rights of Way Plan**  
 Sheet 7 of 19  
 Revision A



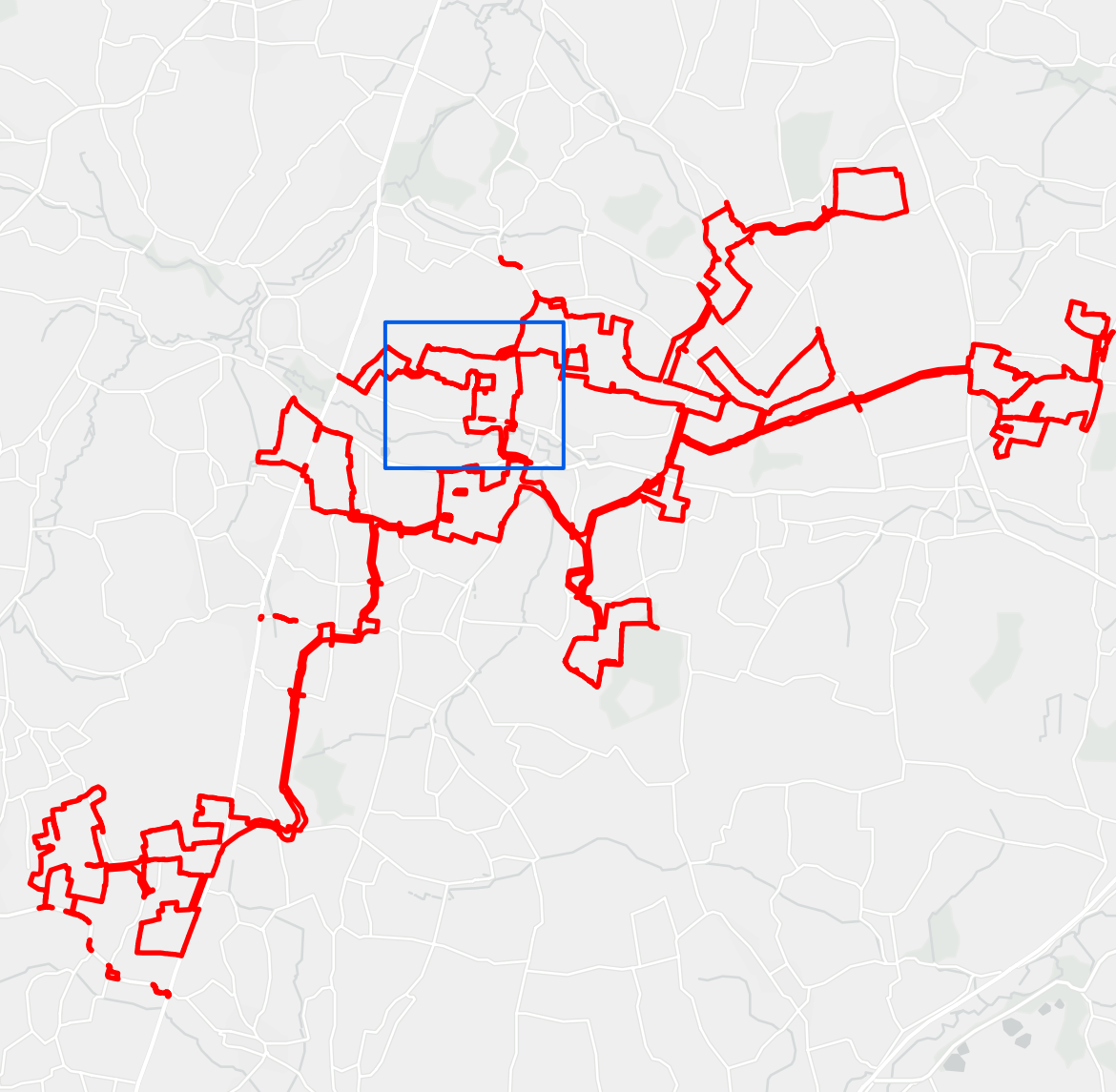
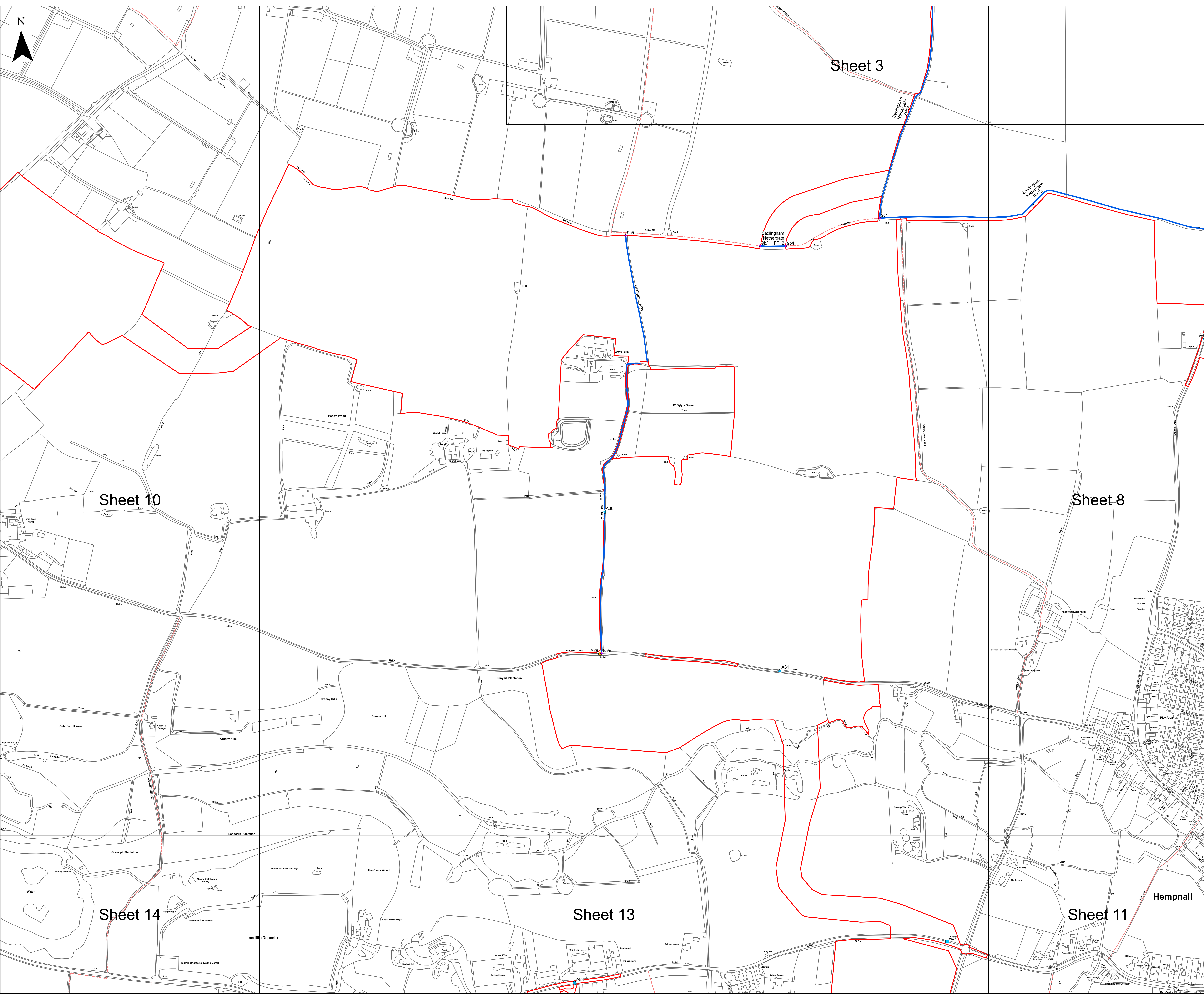
- Key**
- Order Limits
  - Sheet Index
  - Public Rights of Way
  - PRoW to be Temporarily Closed - Start and End Points
  - PRoW to be temporarily closed
  - PRoW to remain open but managed
- Access Points**
- Crossing only, Construction
  - Highway access, Construction + Operation

Layers: Stantec 2026; SFP 2026; Norfolk County Council  
 Base map: Reproduced from Ordnance Survey digital map data © Crown copyright 2025. All rights reserved. License number: AC000084996  
 Contains OS data © Crown Copyright and database right 2025. Contains data from OS Zoomstack



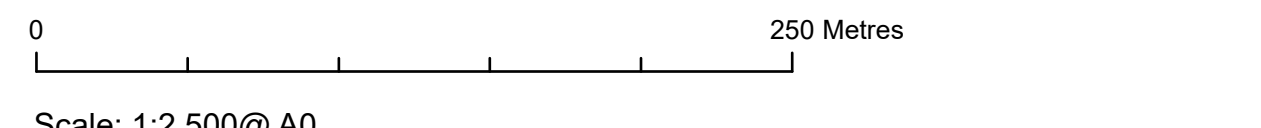
APFP Regulation: 5(2)(k)	Application Doc No: EN0110014/APP12.7
Ref: Access and Public Rights of Way Plan	Date: 3/3/2026
Drawn by: TL/AD	Checked by: TH

**Access and Rights of Way Plan**  
 Sheet 8 of 19  
 Revision A



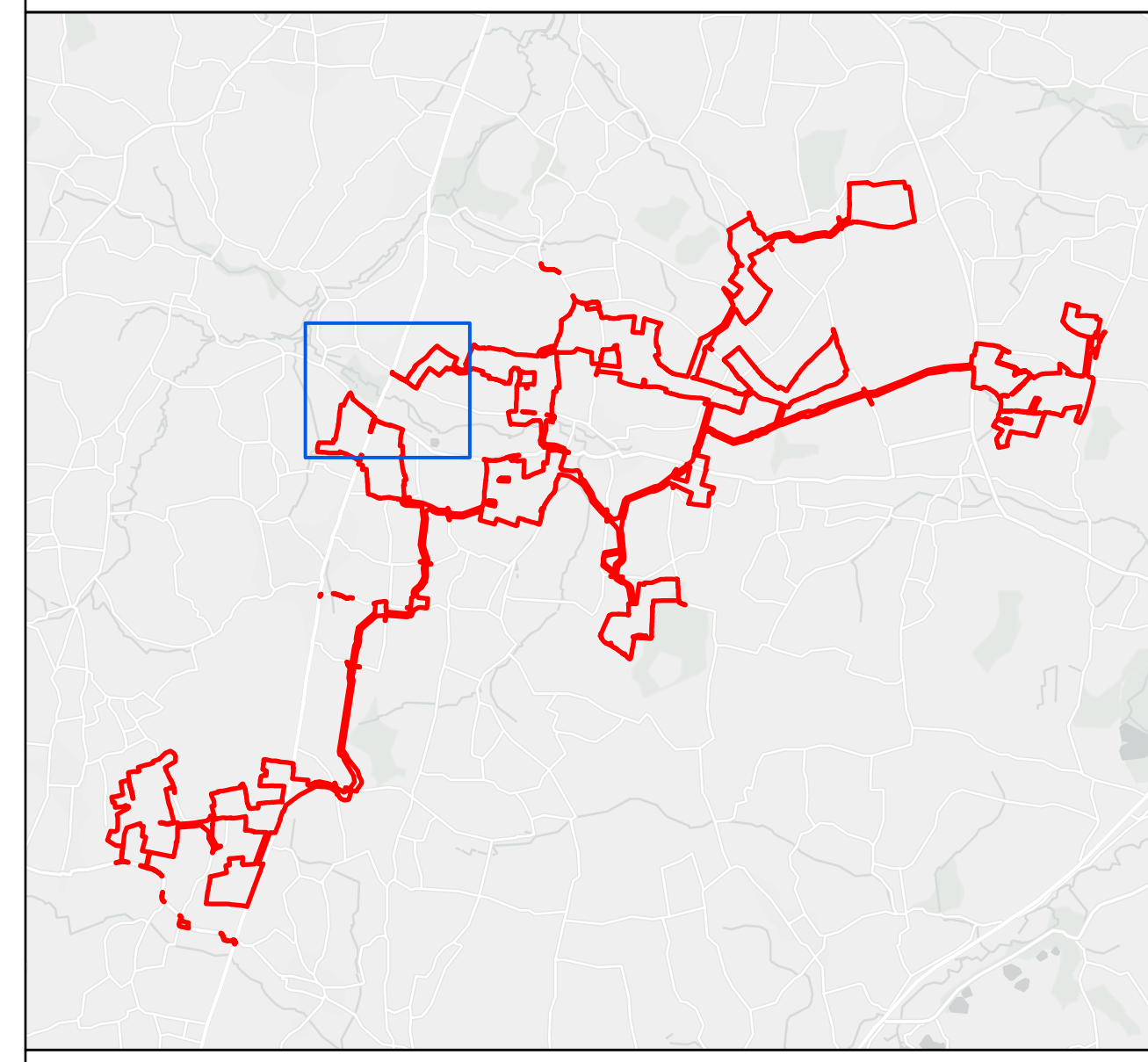
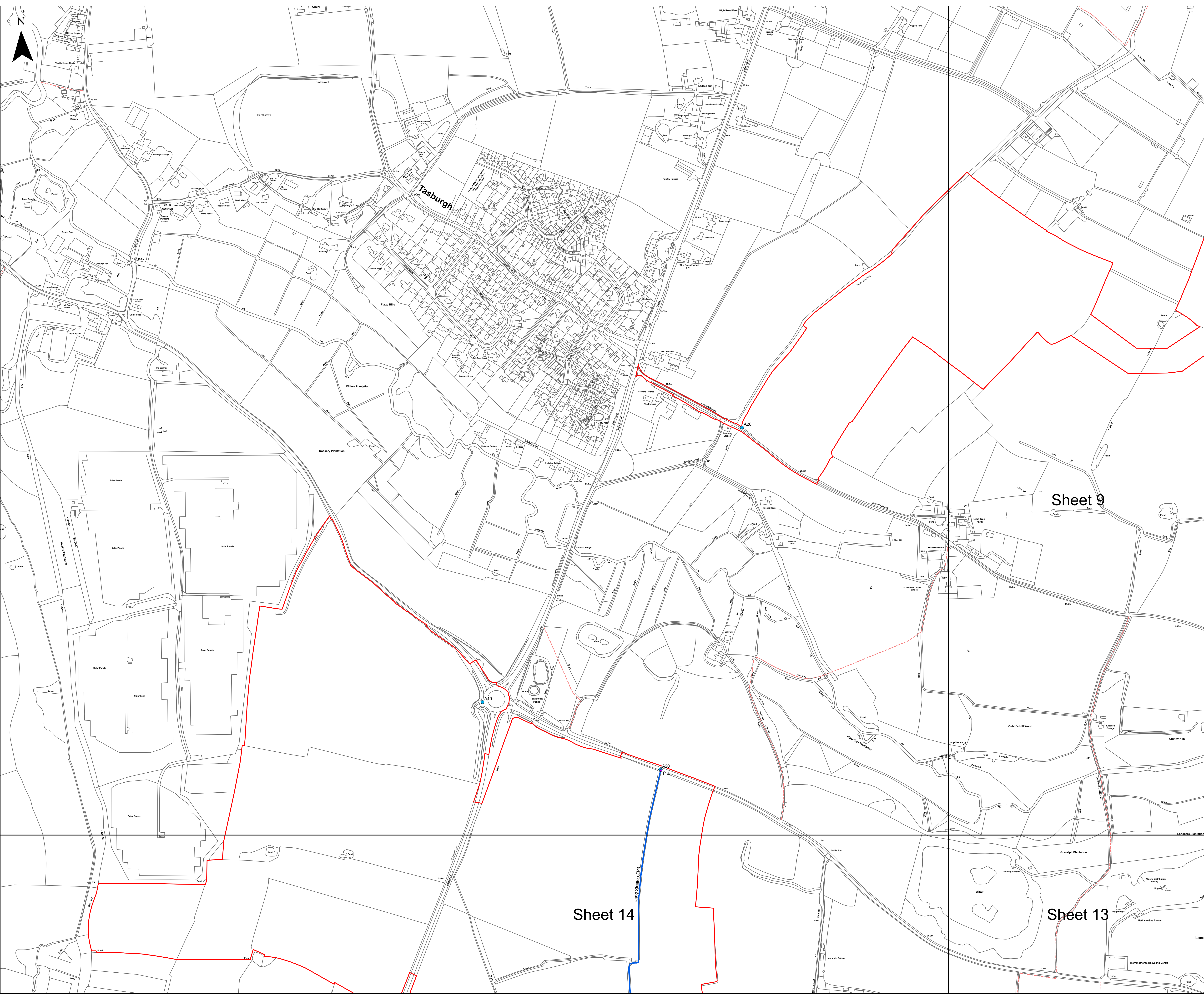
- Key**
- Order Limits
  - Sheet Index
  - Public Rights of Way
  - PRoW to be Temporarily Closed - Start and End Points
  - PRoW to be temporarily closed
- Access Points**
- Highway access, Construction
  - Highway access, Construction + Operation
  - ▲ Highway access, Operation
  - Highway and crossing, Construction + Operation







Layers: Stantec 2026; SGP 2026; Norfolk County Council  
 Base map: Reproduced from Ordnance Survey digital map data © Crown copyright 2025. All rights reserved. License number: AC000084996  
 Contains OS data © Crown Copyright and database right 2025. Contains data from OS Zoomstack



APFP Regulation: 5(2)(k)	Application Doc No: EN0110014/APP12.7
Ref: Access and Public Rights of Way Plan	Date: 3/3/2026
Drawn by: TL/AD	Checked by: TH

**Access and Rights of Way Plan**  
 Sheet 9 of 19  
 Revision A



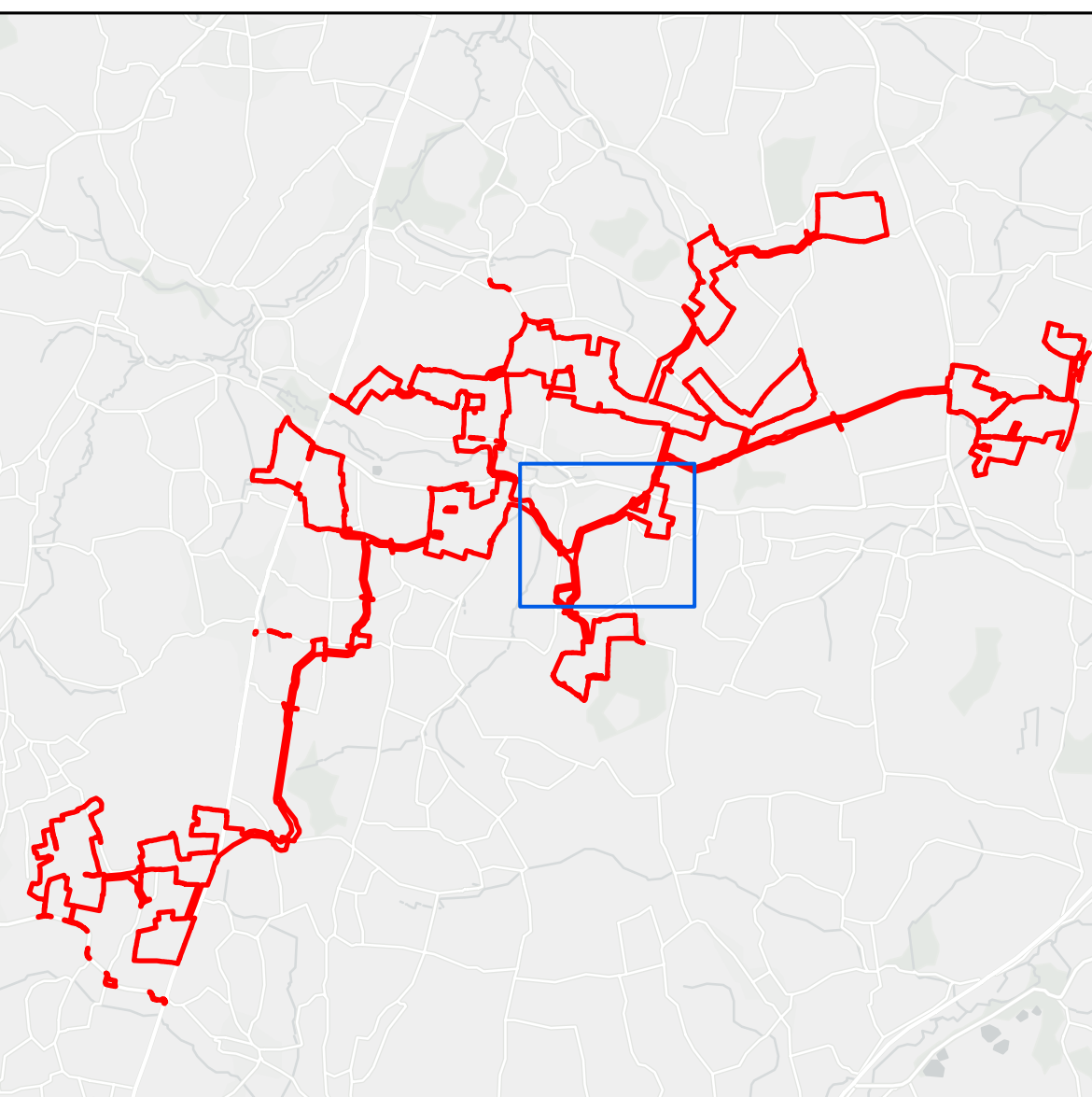
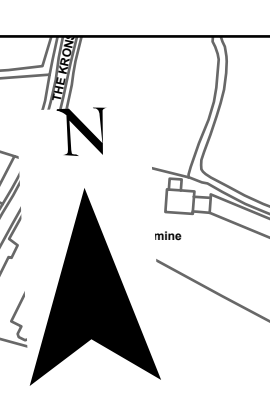
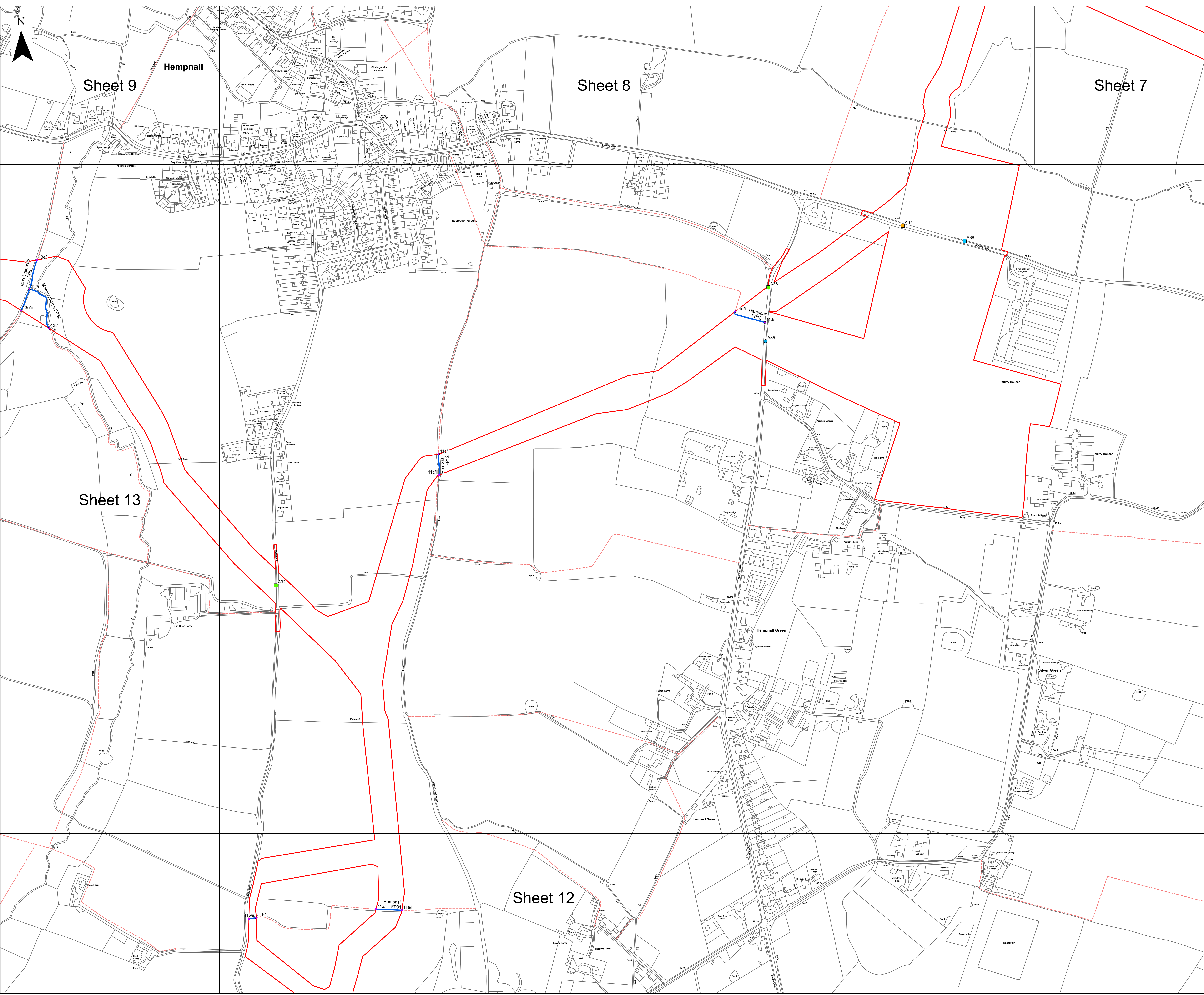
- Key**
-  Order Limits
  -  Sheet Index
  -  Public Rights of Way
  -  PRoW to be Temporarily Closed - Start and End Points
  -  PRoW to be temporarily closed
- Access Points**
-  Highway access, Construction + Operation

Layers: Stantec 2026; SFP 2026; Norfolk County Council  
 Base map: Reproduced from Ordnance Survey digital map data © Crown copyright 2025. All rights reserved. License number: AC000084996  
 Contains OS data © Crown Copyright and database right 2025. Contains data from OS Zoomstack

0 250 Metres  
 Scale: 1:2,500@ A0

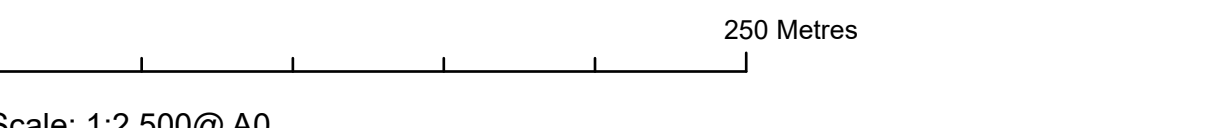
APFP Regulation: 5(2)(k)	Application Doc No: EN0110014/APP12.7
Ref: Access and Public Rights of Way Plan	Date: 3/3/2026
Drawn by: TL/AD	Checked by: TH

**Access and Rights of Way Plan**  
 Sheet 10 of 19  
 Revision A



- Key**
- Order Limits
  - Sheet Index
  - Public Rights of Way
  - PRoW to be Temporarily Closed - Start and End Points
  - PRoW to be temporarily closed
- Access Points**
- Crossing only, Construction
  - Highway access, Construction
  - Highway access, Construction + Operation
  - Highway and crossing, Construction

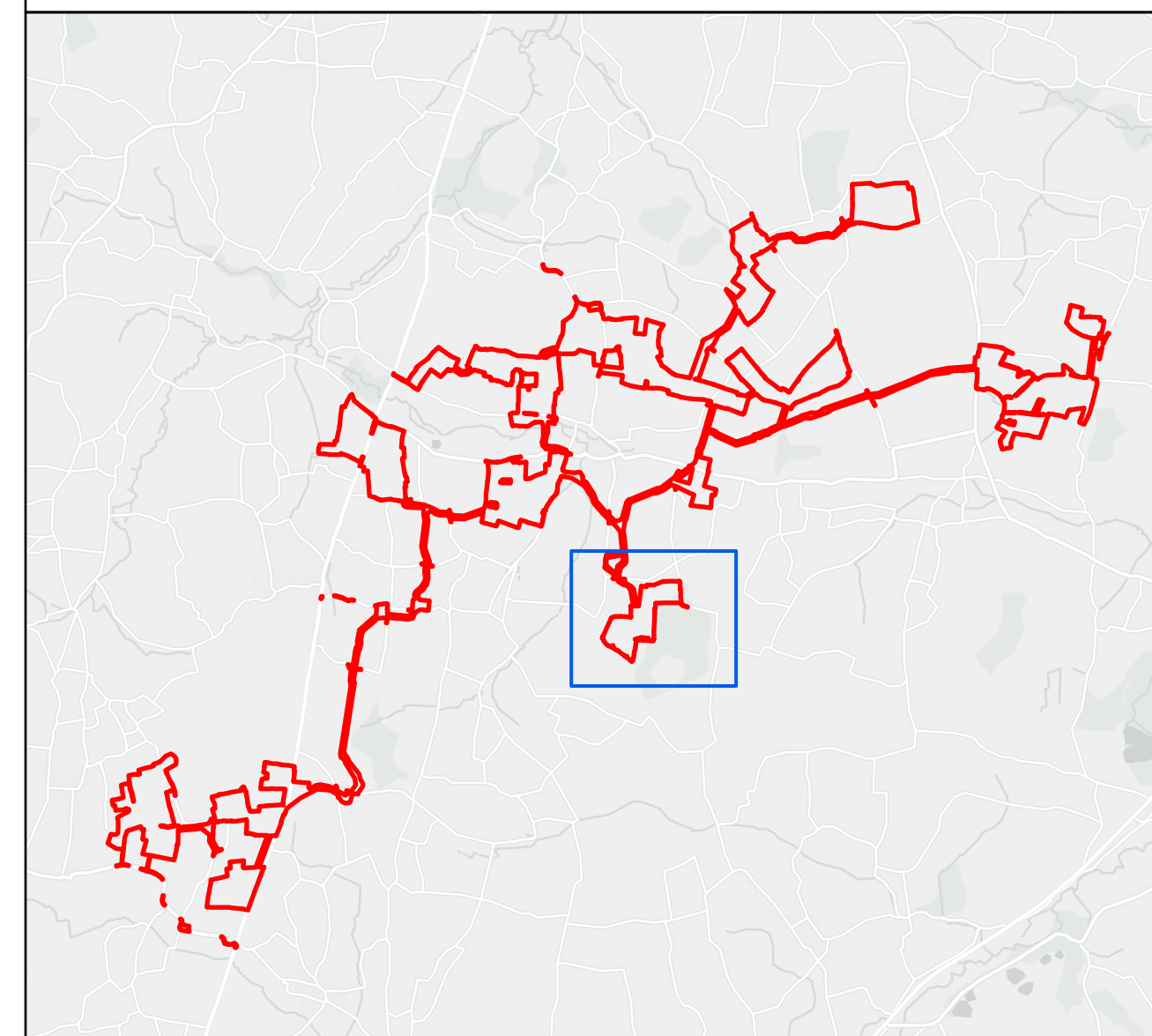
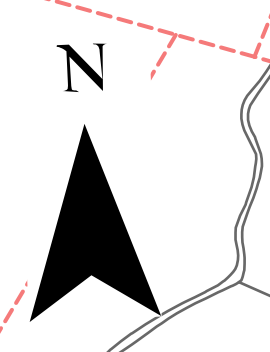
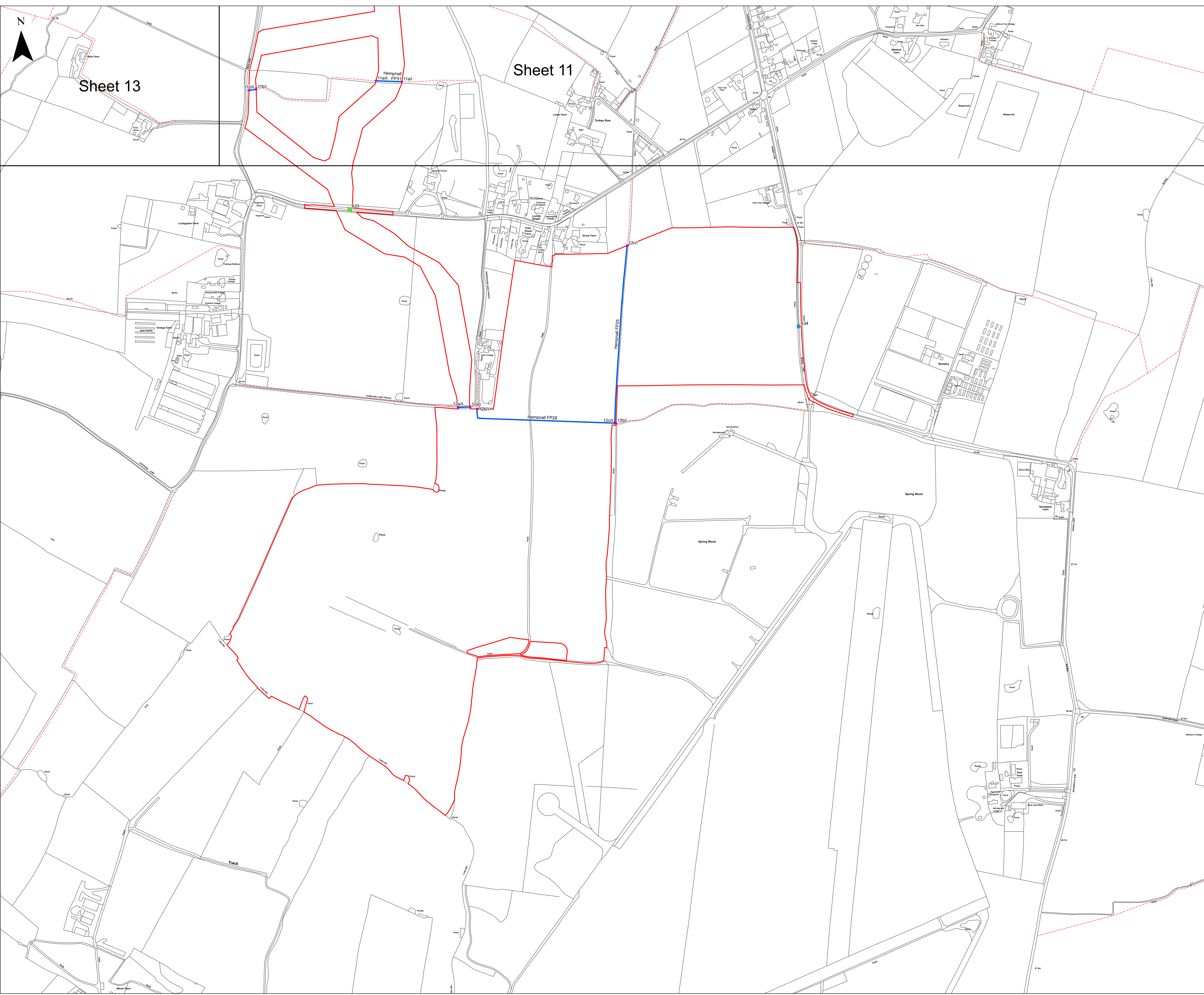
Layers: Stantec 2026; SFP 2026; Norfolk County Council  
 Base map: Reproduced from Ordnance Survey digital map data © Crown copyright 2025. All rights reserved. License number: AC000084996  
 Contains OS data © Crown Copyright and database right 2025. Contains data from OS Zoomstack



Scale: 1:2,500@A0

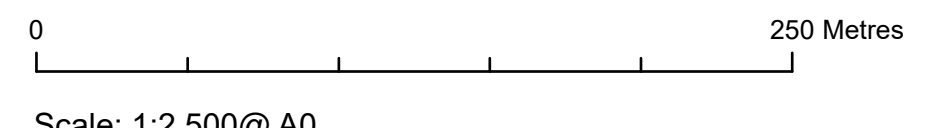
APFP Regulation: 5(2)(k)	Application Doc No: EN0110014/APP12.7
Ref: Access and Public Rights of Way Plan	Date: 3/3/2026
Drawn by: TL/AD	Checked by: TH

**Access and Rights of Way Plan**  
 Sheet 11 of 19  
 Revision A



- Key**
- Order Limits
  - Sheet Index
  - Public Rights of Way
  - PRoW to be Temporarily Closed - Start and End Points
  - PRoW to be temporarily closed
- Access Points**
- Crossing only, Construction
  - Highway access, Construction + Operation

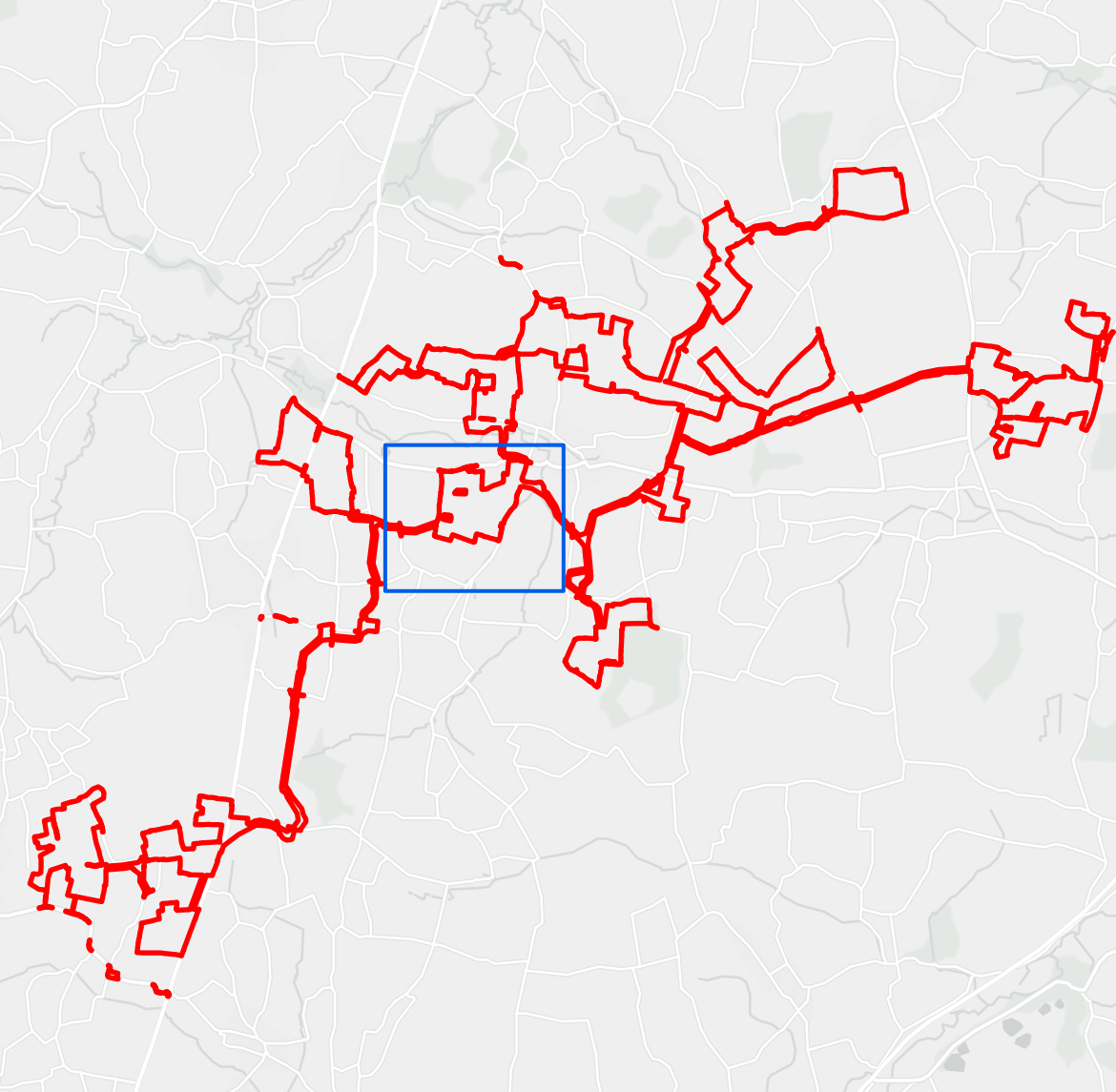
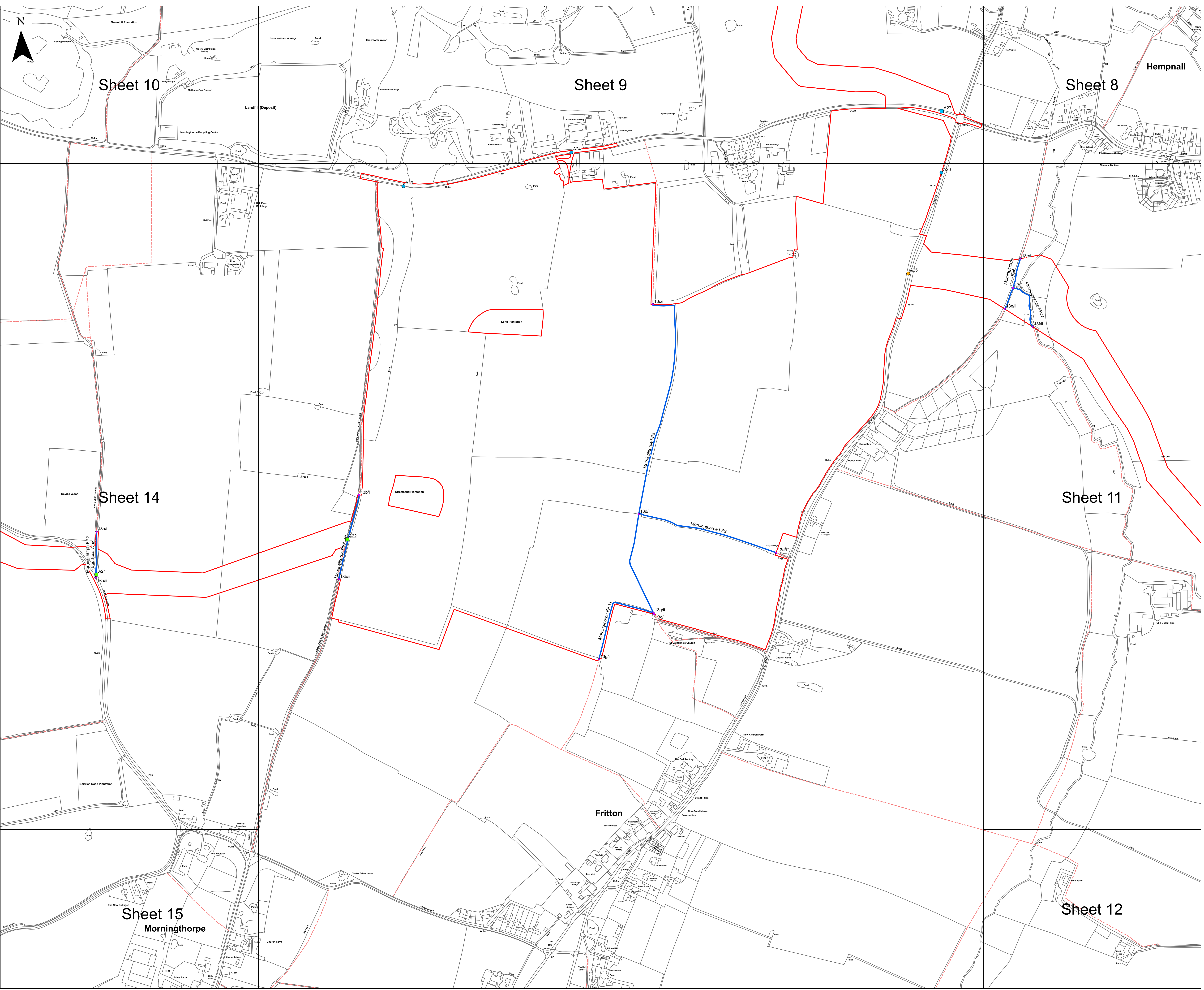
Layers: Stantec 2026; SFP 2026; Norfolk County Council  
 Base map: Reproduced from Ordnance Survey digital map data © Crown copyright 2025. All rights reserved. License number: AC000084996  
 Contains OS data © Crown Copyright and database right 2025. Contains data from OS Zoomstack



Scale: 1:2,500@ A0

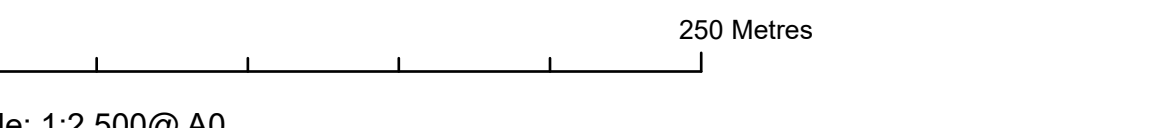
APFP Regulation: 5(2)(k)	Application Doc No: EN0110014/APP12.7
Ref: Access and Public Rights of Way Plan	Date: 3/3/2026
Drawn by: TL/AD	Checked by: TH

**Access and Rights of Way Plan**  
 Sheet: 12 of 19  
 Revision A



- Key**
- Order Limits
  - Sheet Index
  - Public Rights of Way
  - PRoW to be Temporarily Closed - Start and End Points
  - PRoW to be temporarily closed
- Access Points**
- Crossing only, Construction
  - Highway access, Construction
  - Highway access, Construction + Operation
  - Highway and crossing, Construction + Operation

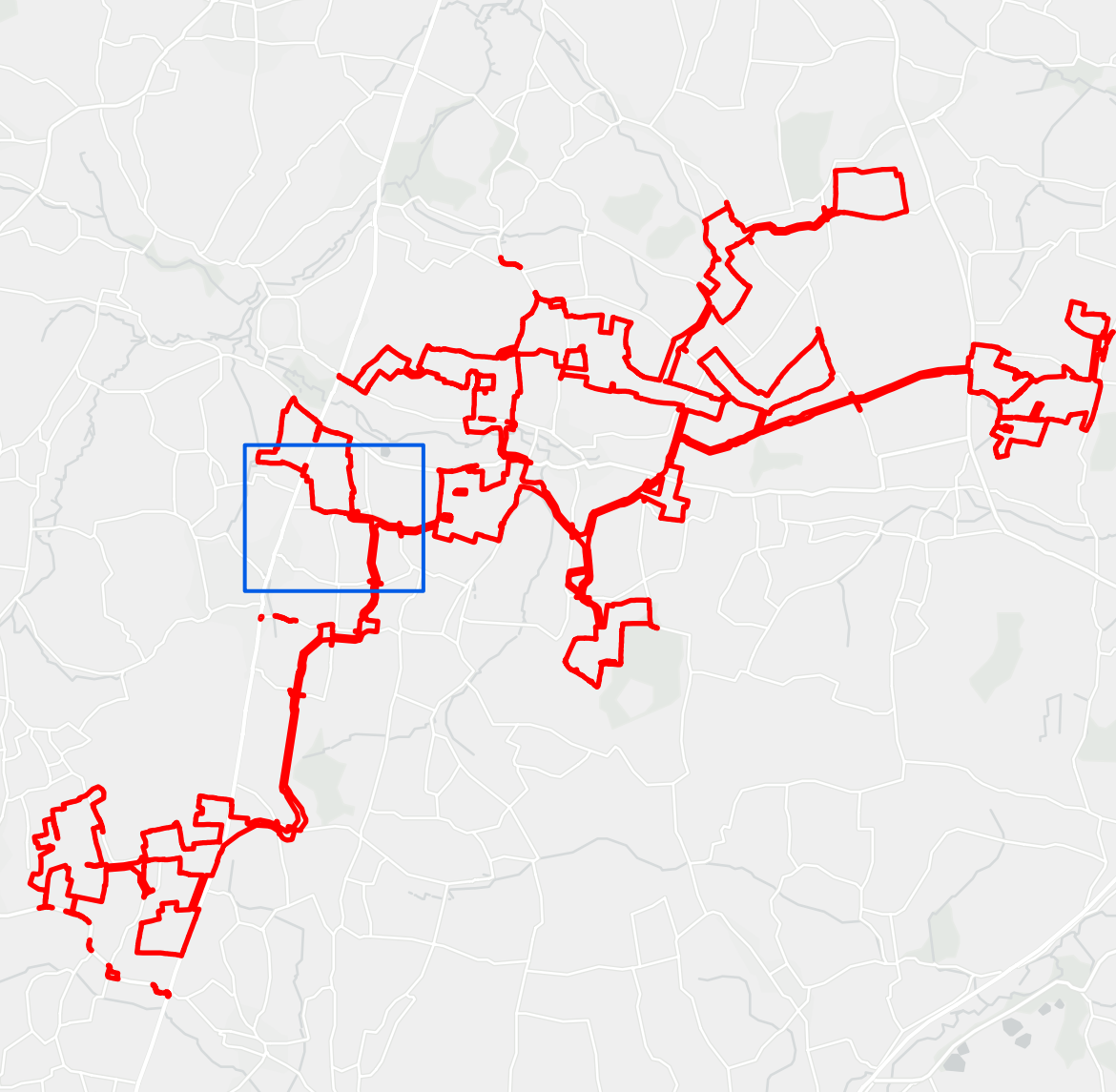
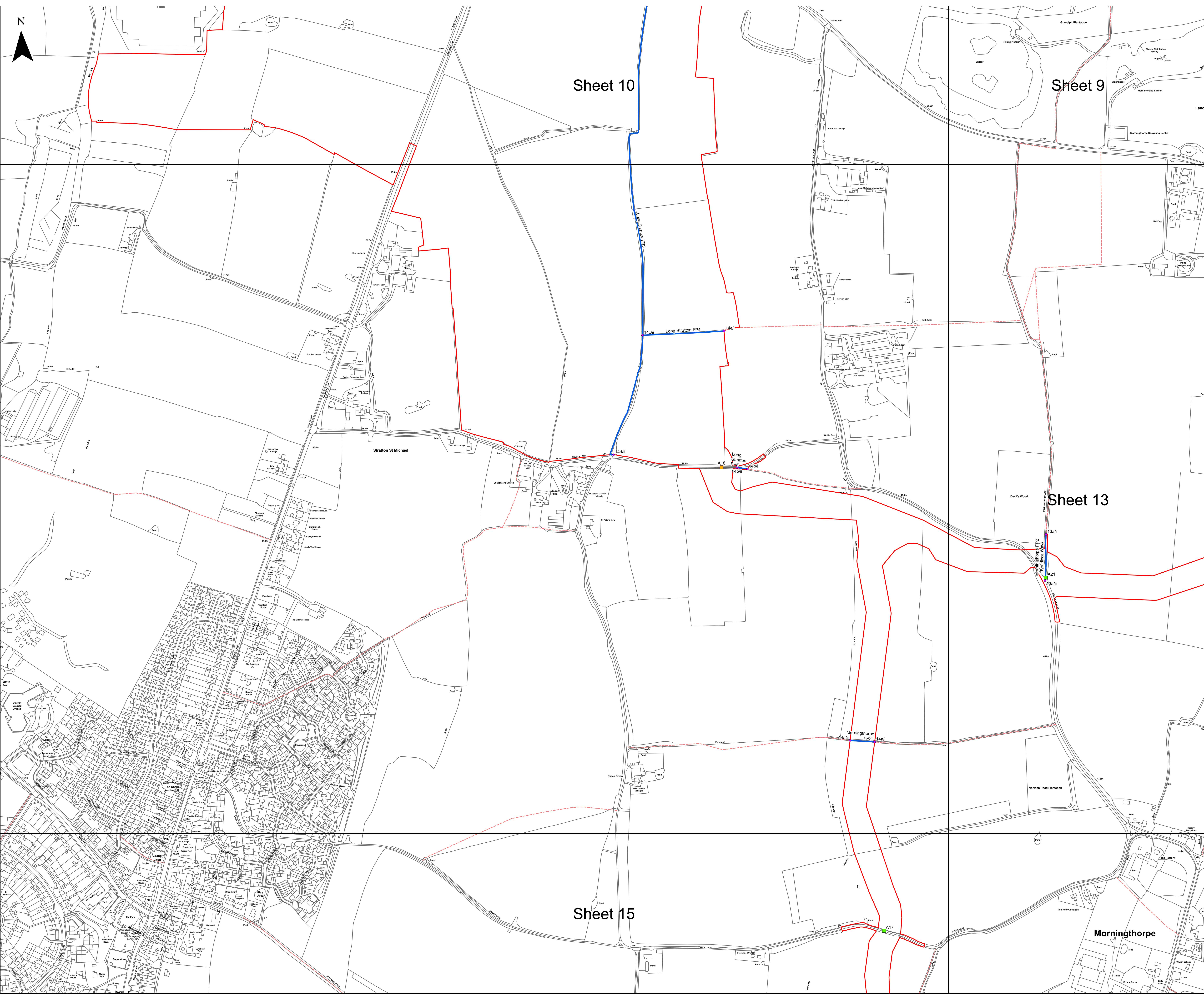
Layers: Stantec: 2026; SFP 2026; Norfolk County Council  
 Base map: Reproduced from Ordnance Survey digital map data © Crown copyright 2025. All rights reserved. License number: AC000084996  
 Contains OS data © Crown Copyright and database right 2025. Contains data from OS Zoomstack



Scale: 1:2,500@A0

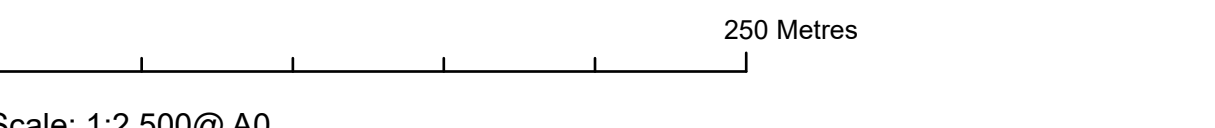
APFP Regulation: 5(2)(k)	Application Doc No: EN0110014/APP12.7
Ref: Access and Public Rights of Way Plan	Date: 3/3/2026
Drawn by: TL/AD	Checked by: TH

**Access and Rights of Way Plan**  
 Sheet 13 of 19  
 Revision A



- Key**
- Order Limits
  - Sheet Index
  - Public Rights of Way
  - PRoW to be Temporarily Closed - Start and End Points
  - PRoW to be temporarily closed
- Access Points**
- Crossing only, Construction
  - Highway and crossing, Construction

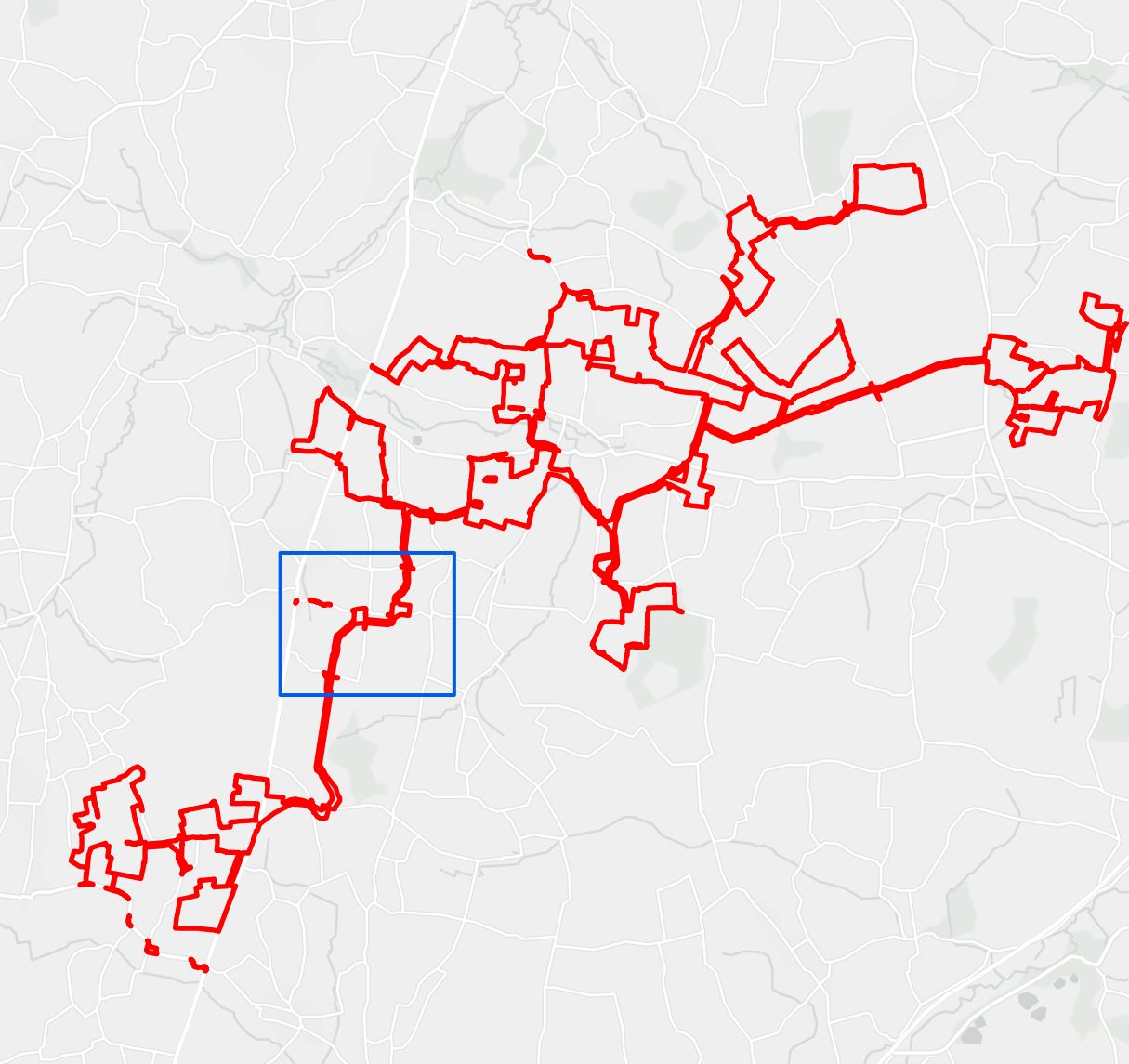

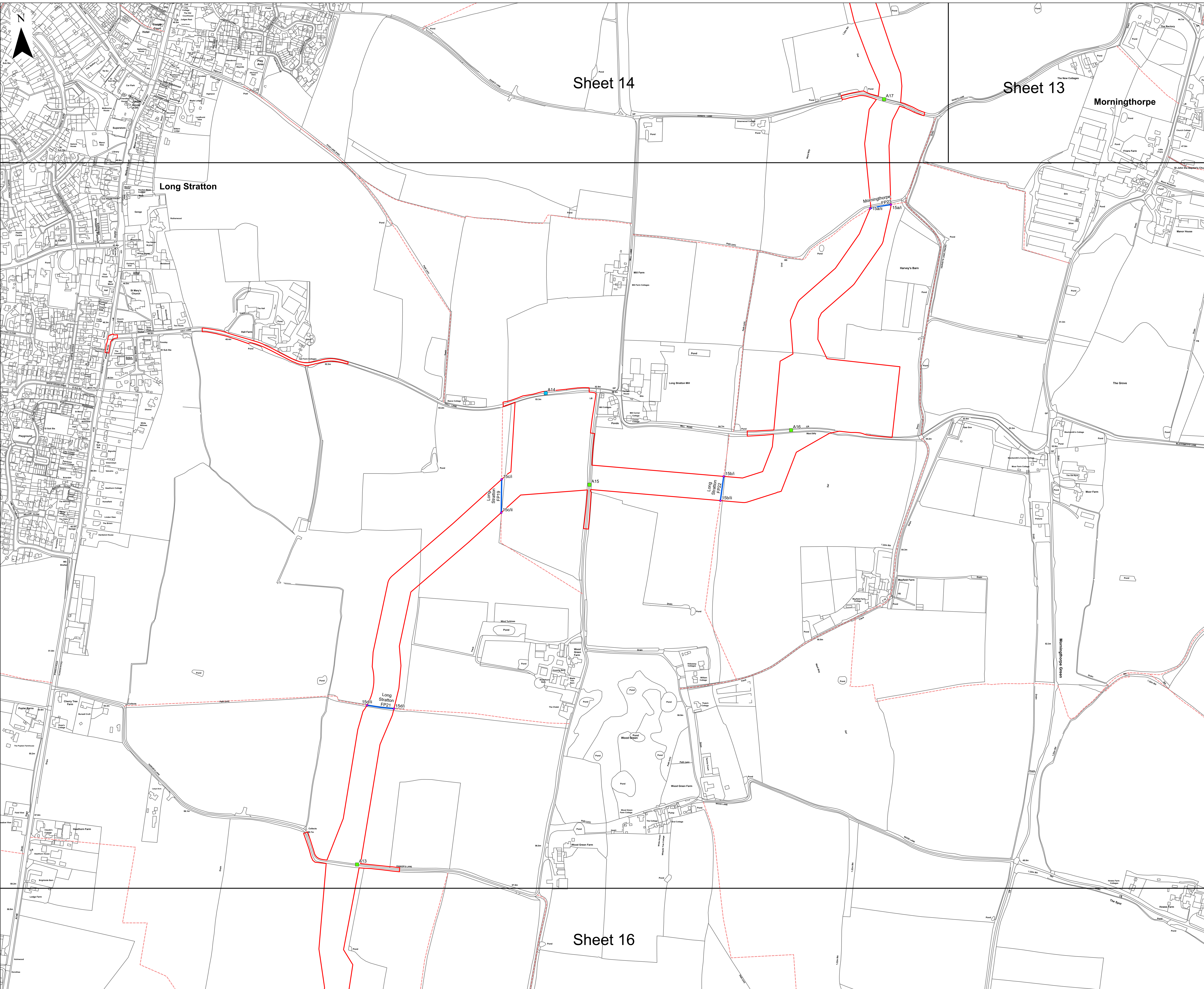
Layers: Stantec 2026; IGP 2026; Norfolk County Council  
 Base map: Reproduced from Ordnance Survey digital map data © Crown copyright 2025. All rights reserved. License number: AC000084996  
 Contains OS data © Crown Copyright and database right 2025. Contains data from OS Zoomstack










Scale: 1:2,500@ A0

APFP Regulation: 5(2)(k)	Application Doc No: EN0110014/APP/2.7
Ref: Access and Public Rights of Way Plan	Date: 3/3/2026
Drawn by: TL/AD	Checked by: TH

**Access and Rights of Way Plan**  
 Sheet 14 of 19  
 Revision A



- Key**
-  Order Limits
  -  Sheet Index
  -  Public Rights of Way
  -  PRoW to be Temporarily Closed - Start and End Points
  -  PRoW to be temporarily closed
- Access Points**
-  Crossing only, Construction
  -  Highway access, Construction

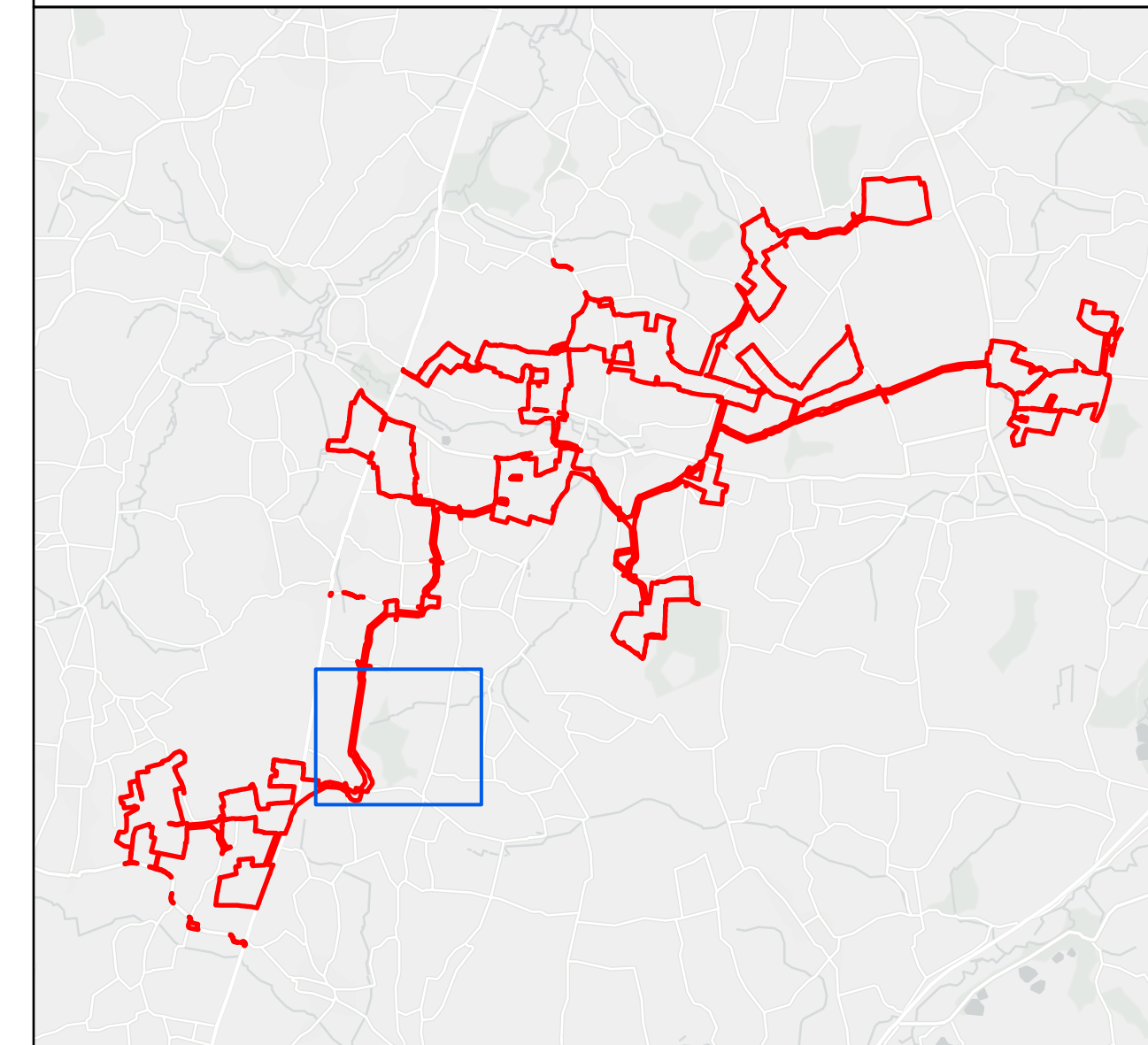
Layers: Stantec 2026; SFP 2026; Norfolk County Council  
 Base map: Reproduced from Ordnance Survey digital map data © Crown copyright 2025. All rights reserved. License number: AC000084996  
 Contains OS data © Crown Copyright and database right 2025. Contains data from OS Zoomstack











Scale: 1:2,500@ A0

APFP Regulation: 5(2)(k)	Application Doc No: EN0110014/APP12.7
Ref: Access and Public Rights of Way Plan	Date: 3/3/2026
Drawn by: TL/AD	Checked by: TH

**Access and Rights of Way Plan**  
 Sheet 15 of 19  
 Revision A



- Key**
-  Order Limits
  -  Sheet Index
  -  Public Rights of Way
  -  PRoW to be Temporarily Closed - Start and End Points
  -  PRoW to be temporarily closed
  -  Via Beata (Way of Blessings)
  - Access Points**
  -  Crossing only, Construction
  -  Highway and crossing, Construction

Layers: Stantec 2026; SFP 2026; Norfolk County Council  
 Base map: Reproduced from Ordnance Survey digital map data © Crown copyright 2025. All rights reserved. License number: AC000084986  
 Contains OS data © Crown Copyright and database right 2025. Contains data from OS Zoomstack

0 250 Metres

Scale: 1:2,500@ A0

APFP Regulation: 5(2)(k)	Application Doc No: EN0110014/APP/2.7
Ref: Access and Public Rights of Way Plan	Date: 3/3/2026
Drawn by: TL/AD	Checked by: TH

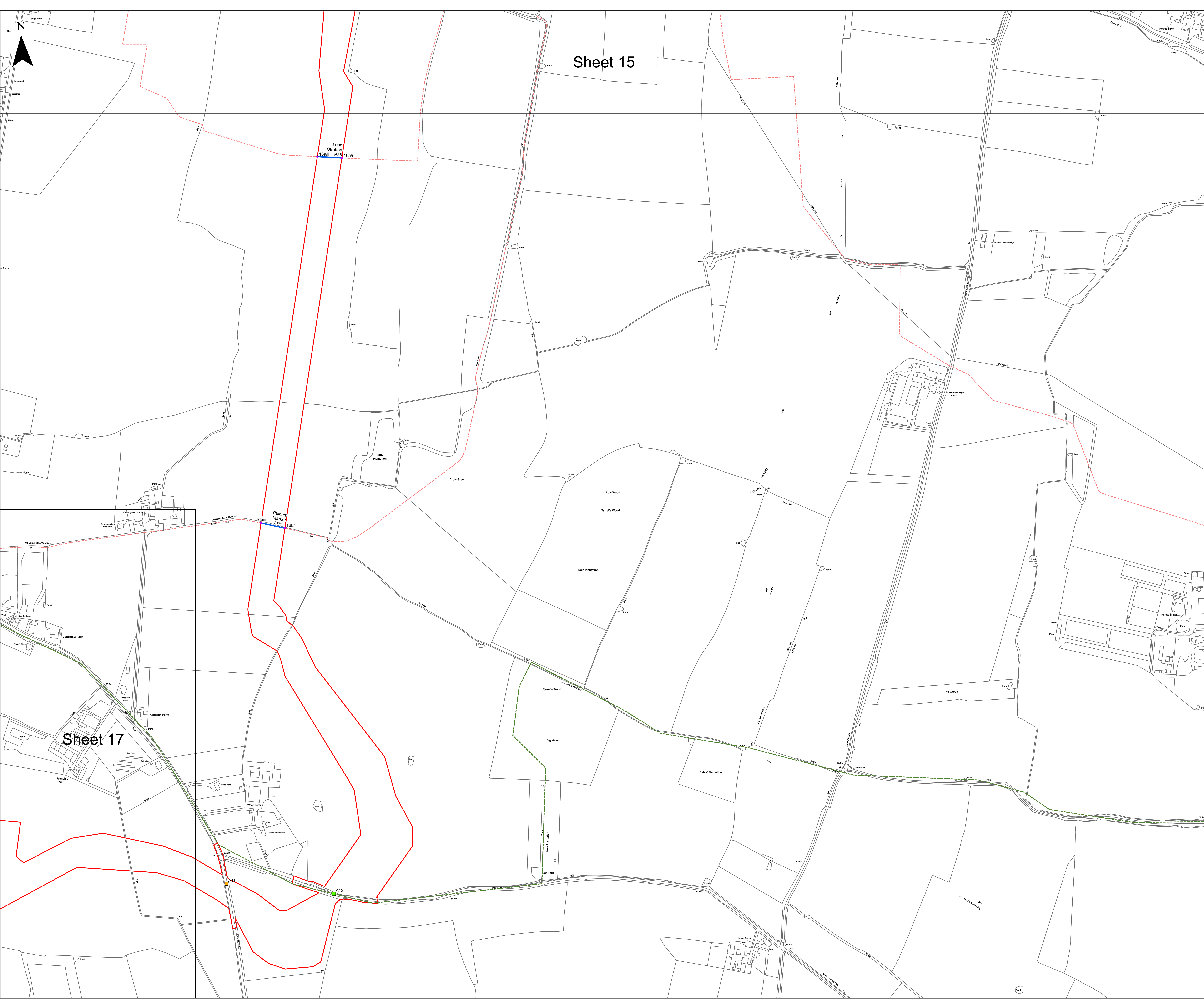
**Access and Rights of Way Plan**  
 Sheet 16 of 19  
 Revision A

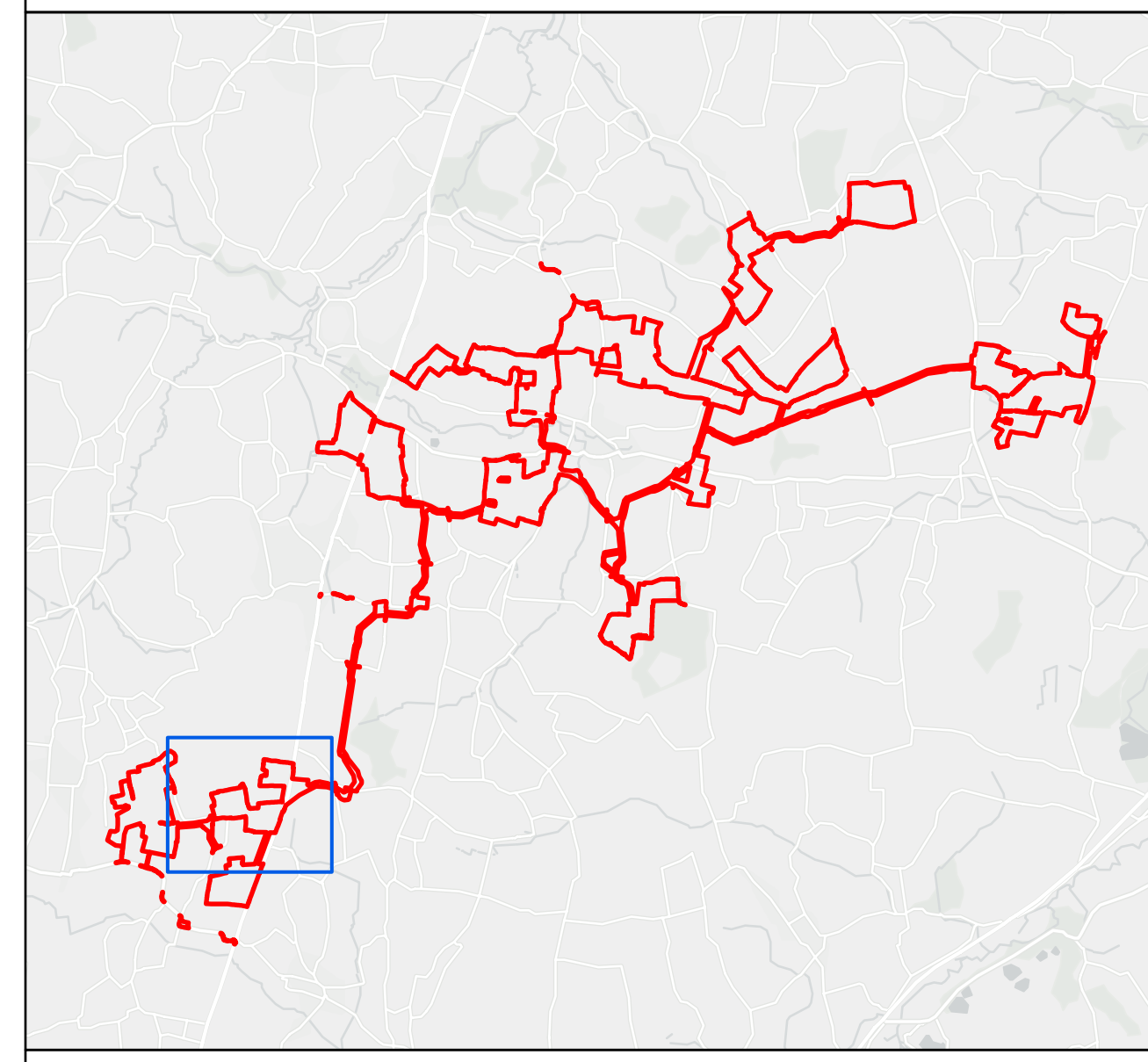
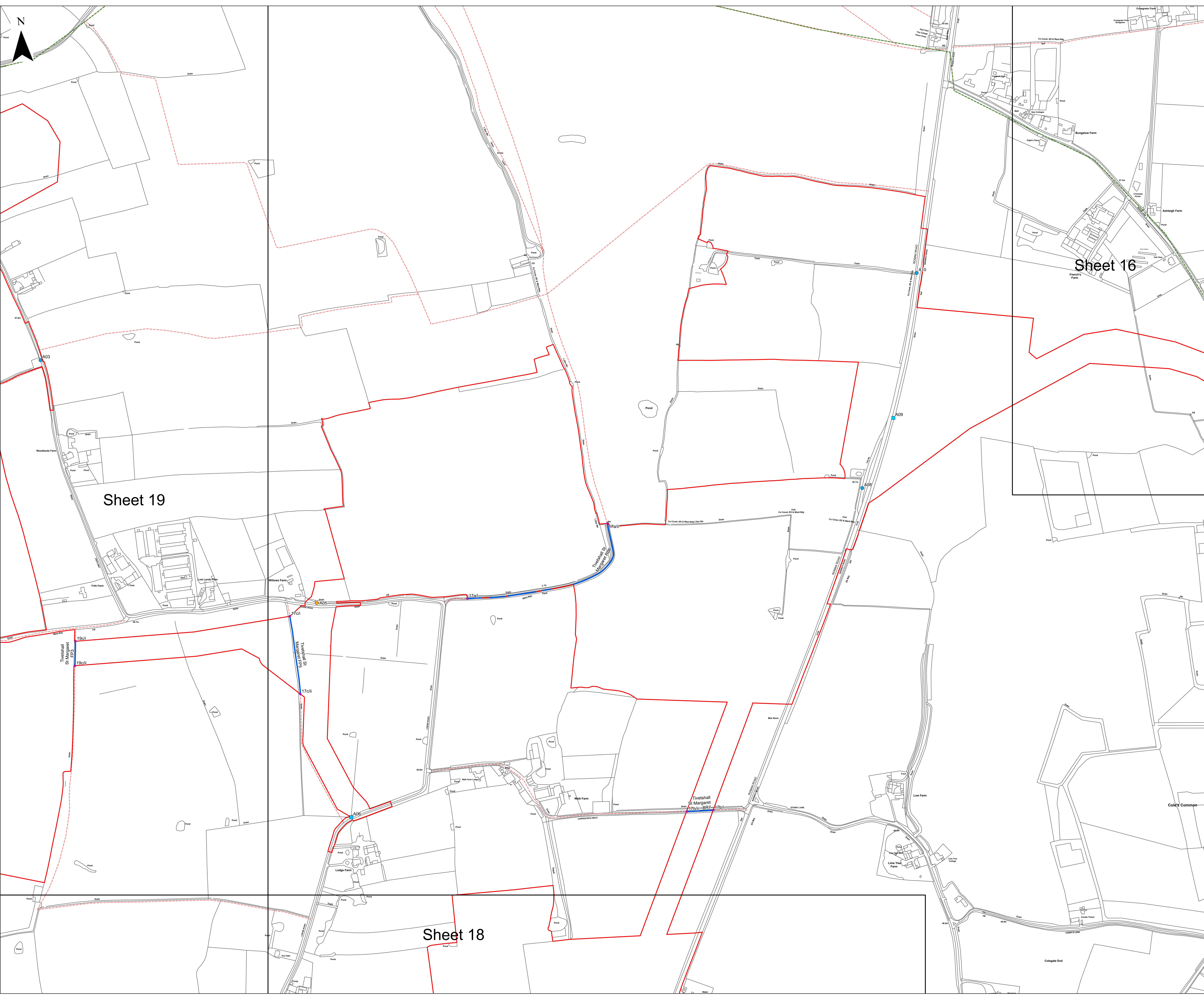
Sheet 15










Sheet 17

Long Stratton  
 16a/11 FP26 16a/1

Pulham Market  
 FP11 16b/1





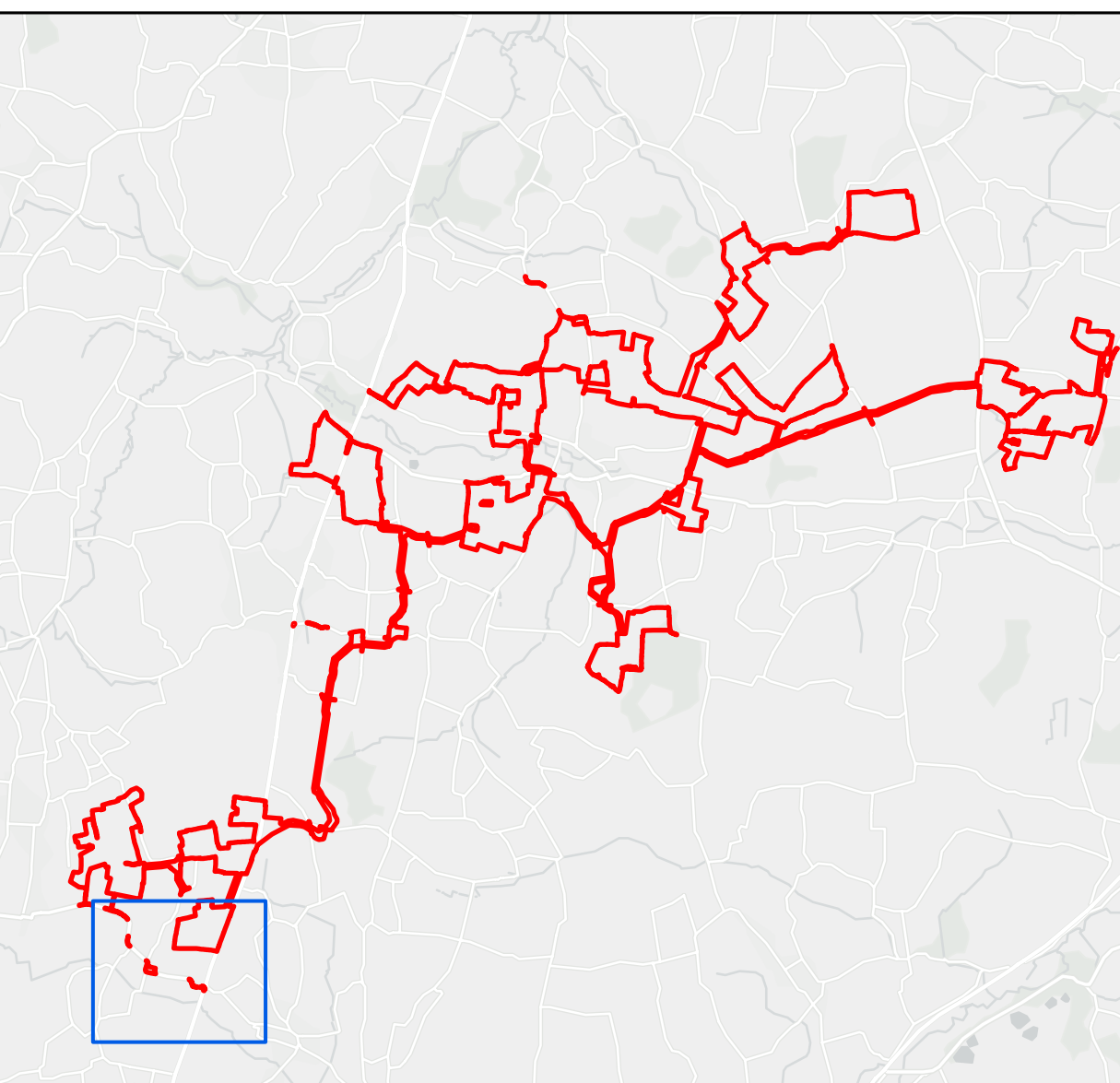
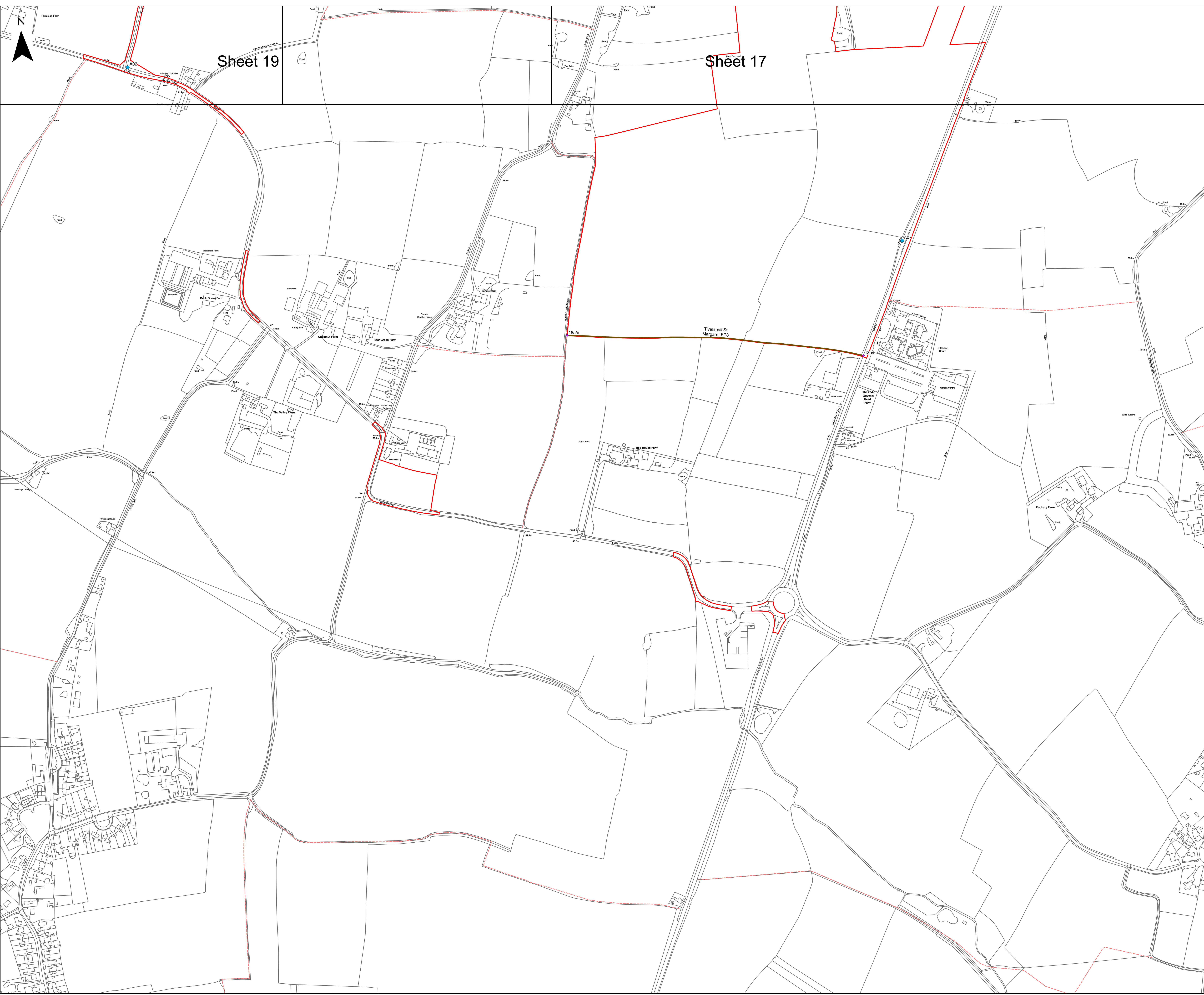
- Key**
-  Order Limits
  -  Sheet Index
  -  Public Rights of Way
  -  PRoW to be Temporarily Closed - Start and End Points
  -  PRoW to be temporarily closed
  -  Via Beata (Way of Blessings)
- Access Points**
-  Highway access, Construction
  -  Highway access, Construction + Operation
  -  Highway and crossing, Construction + Operation







Layers: Stantec 2026; SPP 2026; Norfolk County Council  
 Base map: Reproduced from Ordnance Survey digital map data © Crown copyright 2025. All rights reserved. License number: AC000084996  
 Contains OS data © Crown Copyright and database right 2025. Contains data from OS Zoomstack

Scale: 1:2,500@ A0

APFP Regulation: 5(2)(k)	Application Doc No: EN0110014/APP12.7
Ref: Access and Public Rights of Way Plan	Date: 3/3/2026
Drawn by: TL/AD	Checked by: TH

**Access and Rights of Way Plan**  
 Sheet 17 of 19  
 Revision A



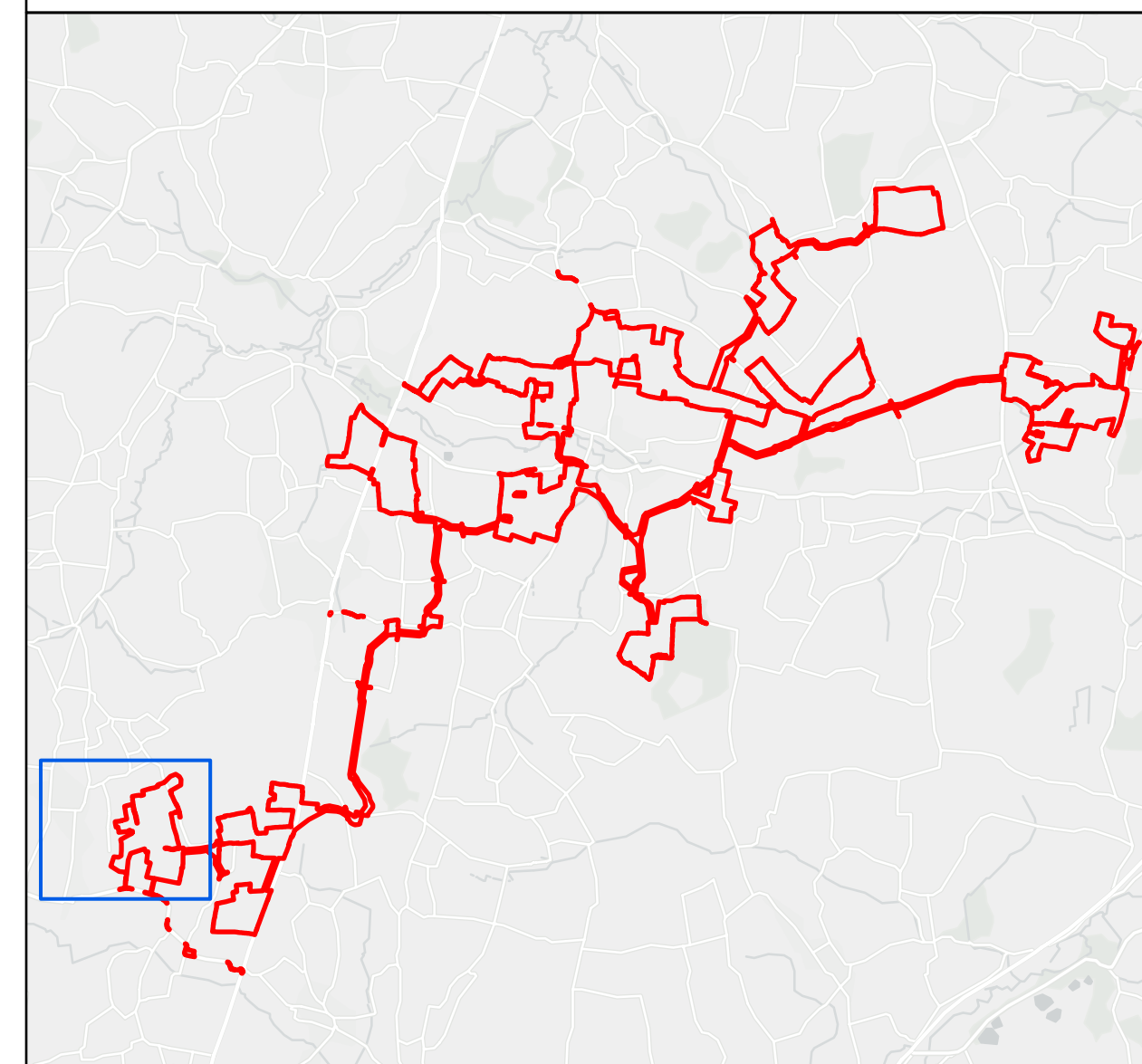
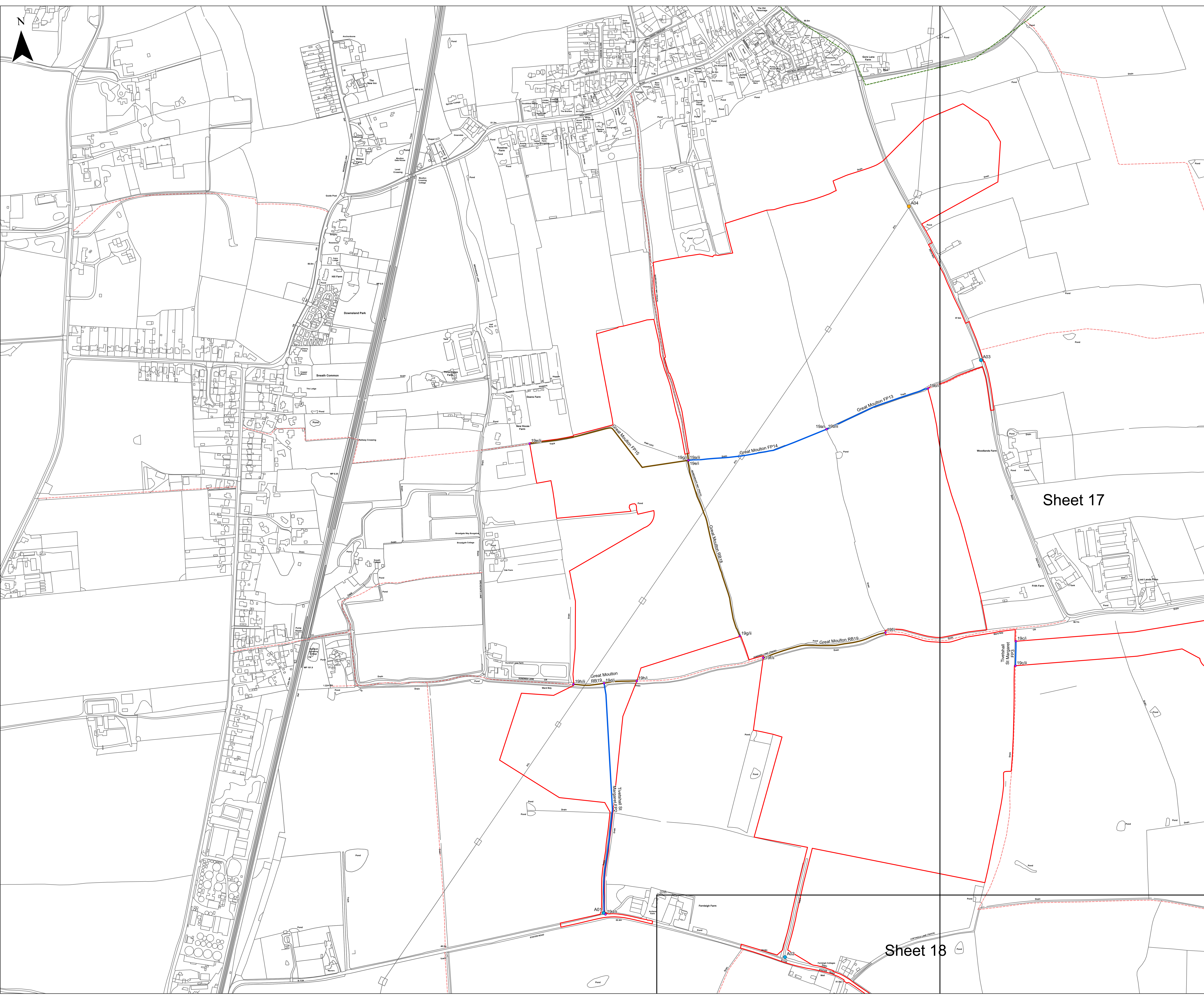
- Key**
-  Order Limits
  -  Sheet Index
  -  Public Rights of Way
  -  PRoW to be Temporarily Closed - Start and End Points
  -  PRoW to remain open but managed
- Access Points**
-  Highway access, Construction + Operation



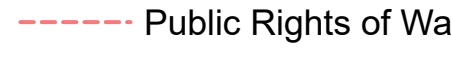






Layers: Stantec; 2026; SFP 2026; Norfolk County Council  
 Base map: Reproduced from Ordnance Survey digital map data © Crown copyright 2025. All rights reserved. License number: AC000084996  
 Contains OS data © Crown Copyright and database right 2025. Contains data from OS Zoomstack

0 250 Metres  
 Scale: 1:2,500@ A0

APFP Regulation: 5(2)(k)	Application Doc No: EN0110014/APP12.7
Ref: Access and Public Rights of Way Plan	Date: 3/3/2026
Drawn by: TL/AD	Checked by: TH

**Access and Rights of Way Plan**  
 Sheet: 18 of 19  
 Revision A



- Key**
-  Order Limits
  -  Sheet Index
  -  Public Rights of Way
  -  PRow to be Temporarily Closed - Start and End Points
  -  PRow to be temporarily closed
  -  PRow to remain open but managed
  -  Via Beata (Way of Blessings)
- Access Points**
-  Highway access, Construction + Operation
  -  Highway and crossing, Construction + Operation

Sheet 17

Sheet 18

Layers: Stantec 2026; IPR 2026; Norfolk County Council  
 Base map: Reproduced from Ordnance Survey digital map data © Crown copyright 2025. All rights reserved. License number: AC000084986  
 Contains OS data © Crown Copyright and database right 2025. Contains data from OS Zoomstack

0 250 Metres  
 Scale: 1:2,500@ A0

APFP Regulation: 5(2)(k)	Application Doc No: EN0110014/APP12.7
Ref: Access and Public Rights of Way Plan	Date: 3/3/2026
Drawn by: TL/AD	Checked by: TH

**Access and Rights of Way Plan**  
 Sheet 19 of 19  
 Revision A